

NOTICE!!

These documents have been scanned!

Do not place un-scanned documents beneath this notice!

Do not remove this notice from this file!

GPO Jacket No. 560-102
Print Order 61540
Rise Business Services, LLC
Job=AZ15 7/9/2019



Box Number= AZ15153



Claim Begin-End: AMC449739-AMC449793

1 Initial Receipt



AZ15153-1

AMC449739-AMC451385

United States Department of the Interior
Bureau of Land Management
 DIV OF LANDS, MINRLS & ENERGY
 ONE N CENTRAL AVE
 PHOENIX, AZ 85004 -4427
 Phone: 602-417-9200

Receipt

No: 4104770

Transaction #: 4217506
 Date of Transaction: 03/05/2018

CUSTOMER:

PINTO VALLEY MINING CORPORATION
 2911 N FOREST SERVICE RD 287
 BOX 100
 MIAMI, AZ 85539 US

ENTERED
 MAR 13 2018
 BY: RAm

LINE #	QTY	DESCRIPTION	REMARKS	UNIT PRICE	TOTAL
1	55.00	LOCATABLE MINERALS / MINING CLAIMS- NEW, UNADJUD, ONE OR MORE AUTH NOS / NEW MINING CLAIM PROCESSING FEE CASES: AMC449739/\$20.00, AMC449740/\$20.00, AMC449741/\$20.00, AMC449742/\$20.00, AMC449743/\$20.00, AMC449744/\$20.00, AMC449745/\$20.00, AMC449746/\$20.00, AMC449747/\$20.00, AMC449748/\$20.00, AMC449749/\$20.00, AMC449750/\$20.00, AMC449751/\$20.00, AMC449752/\$20.00, AMC449753/\$20.00, AMC449754/\$20.00, AMC449755/\$20.00, AMC449756/\$20.00, AMC449757/\$20.00, AMC449758/\$20.00, AMC449759/\$20.00, AMC449760/\$20.00, AMC449761/\$20.00, AMC449762/\$20.00, AMC449763/\$20.00, AMC449764/\$20.00, AMC449765/\$20.00, AMC449766/\$20.00, AMC449767/\$20.00, AMC449768/\$20.00, AMC449769/\$20.00, AMC449770/\$20.00, AMC449771/\$20.00, AMC449772/\$20.00, AMC449773/\$20.00, AMC449774/\$20.00, AMC449775/\$20.00, AMC449776/\$20.00, AMC449777/\$20.00, AMC449778/\$20.00, AMC449779/\$20.00, AMC449780/\$20.00, AMC449781/\$20.00, AMC449782/\$20.00, AMC449783/\$20.00, AMC449784/\$20.00, AMC449785/\$20.00, AMC449786/\$20.00, AMC449787/\$20.00, AMC449788/\$20.00, AMC449789/\$20.00, AMC449790/\$20.00, AMC449791/\$20.00, AMC449792/\$20.00,		- n/a -	1100.00

		AMC449793/\$20.00			
2	55.00	LOCATABLE MINERALS / MINING CLAIMS- NEW,UNADJUD, ONE OR MORE AUTH NOS / NEW MINING CLAIMS LOCATION FEE CASES: AMC449739/\$37.00, AMC449740/\$37.00, AMC449741/\$37.00, AMC449742/\$37.00, AMC449743/\$37.00, AMC449744/\$37.00, AMC449745/\$37.00, AMC449746/\$37.00, AMC449747/\$37.00, AMC449748/\$37.00, AMC449749/\$37.00, AMC449750/\$37.00, AMC449751/\$37.00, AMC449752/\$37.00, AMC449753/\$37.00, AMC449754/\$37.00, AMC449755/\$37.00, AMC449756/\$37.00, AMC449757/\$37.00, AMC449758/\$37.00, AMC449759/\$37.00, AMC449760/\$37.00, AMC449761/\$37.00, AMC449762/\$37.00, AMC449763/\$37.00, AMC449764/\$37.00, AMC449765/\$37.00, AMC449766/\$37.00, AMC449767/\$37.00, AMC449768/\$37.00, AMC449769/\$37.00, AMC449770/\$37.00, AMC449771/\$37.00, AMC449772/\$37.00, AMC449773/\$37.00, AMC449774/\$37.00, AMC449775/\$37.00, AMC449776/\$37.00, AMC449777/\$37.00, AMC449778/\$37.00, AMC449779/\$37.00, AMC449780/\$37.00, AMC449781/\$37.00, AMC449782/\$37.00, AMC449783/\$37.00, AMC449784/\$37.00, AMC449785/\$37.00, AMC449786/\$37.00, AMC449787/\$37.00, AMC449788/\$37.00, AMC449789/\$37.00, AMC449790/\$37.00, AMC449791/\$37.00, AMC449792/\$37.00, AMC449793/\$37.00	- n/a -	2035.00	
3	55.00	LOCATABLE MINERALS / MINING CLAIMS- NEW,UNADJUD, ONE OR MORE AUTH NOS / NEW MINING CLAIMS MAINTENANCE FEE CASES: AMC449739/\$155.00, AMC449740/\$155.00, AMC449741/\$155.00, AMC449742/\$155.00, AMC449743/\$155.00, AMC449744/\$155.00, AMC449745/\$155.00, AMC449746/\$155.00, AMC449747/\$155.00, AMC449748/\$155.00, AMC449749/\$155.00, AMC449750/\$155.00, AMC449751/\$155.00, AMC449752/\$155.00, AMC449753/\$155.00, AMC449754/\$155.00, AMC449755/\$155.00, AMC449756/\$155.00, AMC449757/\$155.00, AMC449758/\$155.00, AMC449759/\$155.00, AMC449760/\$155.00, AMC449761/\$155.00, AMC449762/\$155.00, AMC449763/\$155.00, AMC449764/\$155.00, AMC449765/\$155.00, AMC449766/\$155.00, AMC449767/\$155.00, AMC449768/\$155.00,	- n/a -	8525.00	

	AMC449769/\$155.00, AMC449770/\$155.00, AMC449771/\$155.00, AMC449772/\$155.00, AMC449773/\$155.00, AMC449774/\$155.00, AMC449775/\$155.00, AMC449776/\$155.00, AMC449777/\$155.00, AMC449778/\$155.00, AMC449779/\$155.00, AMC449780/\$155.00, AMC449781/\$155.00, AMC449782/\$155.00, AMC449783/\$155.00, AMC449784/\$155.00, AMC449785/\$155.00, AMC449786/\$155.00, AMC449787/\$155.00, AMC449788/\$155.00, AMC449789/\$155.00, AMC449790/\$155.00, AMC449791/\$155.00, AMC449792/\$155.00, AMC449793/\$155.00			
TOTAL:				\$11,660.00

PAYMENT INFORMATION			
1	AMOUNT:	11660.00	POSTMARKED: N/A
	TYPE:	CHECK	RECEIVED: 03/05/2018
	CHECK NO:	450557	
	NAME:	FENNEMORE CRAIG PC 2394 E CAMELBACK RD SUITE 600 PHOENIX AZ 85016 US	

REMARKS

This receipt was generated by the automated BLM Collections and Billing System and is a paper representation of a portion of the official electronic record contained therein.

NOTICE!!

These documents have been scanned!

Do not place un-scanned documents beneath this notice!

Do not remove this notice from this file!

GPO Jacket No. 560-102
Print Order 61540
Rise Business Services, LLC
Job=AZ15 7/9/2019



Box Number= AZ15153



Claim Begin-End: AMC449739-AMC449793

2 Correspondence



AZ15153-1

AMC449739-AMC451385

**NO
DOCUMENTS
FOUND**

NO DOCUMENTS FOUND
NO DOCUMENTS FOUND

NOTICE!!

These documents have been scanned!

Do not place un-scanned documents beneath this notice!

Do not remove this notice from this file!

GPO Jacket No. 560-102
Print Order 61540
Rise Business Services, LLC
Job=AZ15 7/9/2019




Box Number= AZ15153



Claim Begin-End: AMC449739-AMC449793

3 Transfers



AZ15153-1

AMC449739-AMC451385

**NO
DOCUMENTS
FOUND**

NO DOCUMENTS FOUND
NO DOCUMENTS FOUND

NOTICE!!

These documents have been scanned!

Do not place un-scanned documents beneath this notice!

Do not remove this notice from this file!

GPO Jacket No. 560-102
Print Order 61540
Rise Business Services, LLC
Job=AZ15 7/9/2019



Box Number= AZ15153



Claim Begin-End: AMC449739-AMC449793

4 Annual Filings



AZ15153-1

AMC449739-AMC451385

WHEN RECORDED, RETURN TO:

Marc A. Marra, Esq.
Fennemore Craig, P.C.
2394 East Camelback Road, Suite 600
Phoenix, Arizona 85016-3429

STATE OF ARIZONA)
) ss:
County of Maricopa)

384552
384697
393546
422569
449739

7735
27738
35792
40735
97634
129535
138512
142565

**AFFIDAVIT OF ANNUAL CLAIM MAINTENANCE FEE PAYMENT AND
NOTICE OF INTENT TO HOLD MINING CLAIMS**

The undersigned Affiant, being duly sworn, deposes and states that:

1. I am a citizen of the United States and am at least eighteen (18) years of age;
2. I reside in the City of Phoenix, Maricopa County, Arizona;
3. I am an authorized agent for PINTO VALLEY MINING CORP., a Delaware corporation ("Claimant"), whose address is P.O. Box 100, Miami, Arizona 85539;
4. Claimant owns and maintains certain unpatented lode mining claims, placer mining claims, mill sites, and/or tunnel sites situated in Gila County, Arizona as more particularly described on Exhibit A, which is attached hereto and incorporated herein by this reference (the "Claims");
5. Claimant is personally acquainted with the Claims;
6. Claimant intends to hold the Claims for the assessment year ending September 1, 2019;
7. Payment of the annual claim maintenance fee ("Maintenance Fee") of \$155.00 for every lode mining claim, mill site, and tunnel site, and \$155.00 for every 20 acres or portion thereof contained in each placer mining claim, has been made as evidenced by the Bureau of Land Management receipt, a copy of which is attached hereto and incorporated herein by this reference; and

RECEIVED
BLM AZ STATE OFFICE
2018 AUG 15 A 11:47
PHOENIX, ARIZONA

ENTERED
AUG 20 2018
BY: RAM

#4235949 (18)

8. Payment of the Maintenance Fee has been made in lieu of recording an affidavit of performance of annual assessment work for the purpose of complying with the laws, rules and regulations of the United States and/or Arizona relating to owning, holding and maintaining the Claims.


Affiant executes this Affidavit of Annual Claim Maintenance Fee Payment and Notice of Intent to Hold Mining Claims on this 15th day of August, 2018.

Marc A. Marra, AUTHORIZED AGENT
Marc A. Marra, authorized agent

The foregoing Affidavit of Annual Claim Maintenance Fee Payment and Notice of Intent to Hold Mining Claims dated the 15th day of August, 2018, prepared for the benefit of Pinto Valley Mining Corp., a Delaware corporation, consisting of a total of fifteen (15) pages, was sworn, subscribed and acknowledged before me this 15th day of August, 2018, by Marc A. Marra, authorized agent of Pinto Valley Mining Corp., a Delaware corporation, for and on behalf of the corporation.

IN WITNESS WHEREOF, I hereunto set my hand and official seal.

Charlene Sarich
Notary Public



RECEIVED
BLM AZ STATE OFFICE
2018 AUG 15 A 11:47
PHOENIX, ARIZONA

EXHIBIT A
TO AFFIDAVIT OF ANNUAL CLAIM MAINTENANCE FEE PAYMENT AND
NOTICE OF INTENT TO HOLD MINING CLAIMS

Unpatented mining claims and millsites situated in the Miami and Globe Mining Districts, in Sections 25, 26, 27, 28, 33, 34, 35 and 36, Township 2 North, Range 13 East; Sections 30 and 31, Township 2 North, Range 14 East; Sections 1, 2, 3, 11, 14, 23, 24 and 25, Township 1 North, Range 13 East; Sections 3, 4, 5, 6, 7, 8, 9, 10, 17, 18, 20, 21, 28, 29, 30, 31 and 32, Township 1 North, Range 14 East; and Sections 5 and 6, Township 1 South, Range 14 East, Gila County, Arizona, G&SRB&M, the names of which together with the Book or Docket and Page numbers, or Fee numbers, of recording of the location notices and amendments thereto, in the official records of said county, and the serial numbers assigned by the Arizona State Office of the Bureau of Land Management, are as follows:

No.	Name of Claim	Docket, Book/Page; Fee No.	BLM Serial No.
1	MARY 1	426/246	AMC7735
2	MARY 2	426/247	AMC7736
3	MARY 3	426/248	AMC7737
4	MARY 4	426/249	AMC7738
5	MARY 5	426/250	AMC7739
6	MARY 6	426/251	AMC7740
7	COWBOY NO. 1 AMENDED	46/15, 42/127, 2015-011325	AMC27738
8	COWBOY NO. 2, AMENDED	46/16, 42/128, 2015-011326	AMC27739
9	COWBOY NO. 3, AMENDED	46/17, 42/129, 2015-011327	AMC27740
10	RITA	47/150, 2015-011316	AMC27741
11	COPPER SITE, AMENDED	27/43, 42/124, 2015-011324	AMC27742
12	PINE TREE, AMENDED	20/16, 42/126, 2015-001298	AMC27743
13	HAMMER	47/147, 2015-011328	AMC27747
14	JOAN	47/148, 2015-011296	AMC27748
15	SOUTHERN CROSS	47/151, 2015-011318	AMC27749
16	MIDNIGHT TEST, AMENDED	27/226, 42/125, 2015-011297	AMC27750
17	COPPER BOTTOM NO. 1 AMENDED	43/414, 42/195, 2015-011288	AMC27751
18	COPPER BOTTOM NO. 6, AMENDED	43/419, 42/194, 2015-011291	AMC27752
19	COPPER BOTTOM NO. 8	47/385, 2015-011293	AMC27753
20	COPPER BOTTOM NO. 9	47/386, 2015-011319	AMC27754
21	COPPER BOTTOM NO. 10	47/387, 2015-011320	AMC27755

RECEIVED
BLM AZ STATE OFFICE
2018 AUG 15 A 11:47
PHOENIX, ARIZONA

No.	Name of Claim	Docket, Book/Page; Fee No.	BLM Serial No.
22	HILL NO. 2	280/10	AMC27757
23	HILL NO. 3	280/11	AMC27758
24	HILL NO. 4	280/12	AMC27759
25	HILL NO. 5	280/13	AMC27760
26	HILL NO. 6	280/14	AMC27761
27	HILL NO. 7	280/15	AMC27762
28	HILL NO. 8	280/16	AMC27763
29	HILL NO. 9	280/17	AMC27764
30	HILL NO. 10	280/18	AMC27765
31	TUNNEL	10/502	AMC27994
32	PEAK NO. 3	333/331	AMC28023
33	PEAK NO. 7	333/333	AMC28025
34	PEAK NO. 8	333/334	AMC28026
35	PEAK NO. 9	335/703	AMC28027
36	PEAK NO. 10	335/704	AMC28028
37	PEAK NO. 14	367/606	AMC28031
38	PEAK NO. 15	367/607	AMC28032
39	PEAK NO. 17	367/608	AMC28033
40	PEAK NO. 22	390/9	AMC28036
41	PEAK NO. 24	402/700	AMC28037
42	PEAK 25	405/974	AMC28038
43	PEAK 28	414/719	AMC28040
44	ZEE NO. 2	284/855	AMC28059
45	QUARTZ SITE (A)	466/191, 2015-011299	AMC35792
46	QUARTZ SITE NO. 2(A)	466/190, 2015-011300	AMC35793
47	QUARTZ SITE NO. 3(A)	466/189, 2015-011301	AMC35794
48	QUARTZ SITE NO. 9(A)	466/183, 2015-011302	AMC35800
49	QUARTZ SITE NO. 10(A)	466/182, 2015-011303	AMC35801
50	QUARTZ SITE NO. 15(A)	466/177, 2015-011304	AMC35806
51	QUARTZ SITE NO. 16(A)	466/176, 2015-011305	AMC35807
52	QUARTZ SITE NO. 17(A)	466/175, 2015-011306	AMC35808
53	QUARTZ SITE NO. 18(A)	466/174, 2015-011307	AMC35809
54	QUARTZ SITE NO. 19(A)	466/173, 2015-011308	AMC35810
55	QUARTZ SITE NO. 20(A)	466/172, 2015-011309	AMC35811
56	QUARTZ SITE NO. 21(A)	466/171, 2015-011310	AMC35812

RECEIVED
BLM AZ STATE OFFICE
PHOENIX, ARIZONA
AUG 15 A 11:47

No.	Name of Claim	Docket, Book/Page; Fee No.	BLM Serial No.
57	QUARTZ SITE NO. 22(A)	466/170, 2015-011311	AMC35813
58	QUARTZ SITE NO. 23(A)	466/169, 2015-011312	AMC35814
59	QUARTZ SITE NO. 24(A)	466/168, 2015-011313	AMC35815
60	QUARTZ SITE NO. 25(A)	466/167, 2015-011314	AMC35816
61	QUARTZ SITE #28(A)	466/165, 2015-011315	AMC35820
62	SILVER BELL (A)	466/192, 2015-011317	AMC35821
63	JANIE NO. 1 (A)	466/194, 2015-011294	AMC35824
64	JANIE NO. 2 (A)	466/195, 2015-011295	AMC35825
65	COPPER BOTTOM NO. 2 (A)	466/202, 2015-011289	AMC35830
66	COPPER BOTTOM NO. 5 (A)	466/215, 2015-011290	AMC35831
67	COPPER BOTTOM NO. 7 (A)	466/201, 2015-011292	AMC35832
68	COPPER BOTTOM NO. 11 (A)	466/216, 2015-011321	AMC35833
69	COPPER BOTTOM NO. 12 (A)	466/217, 2015-011322	AMC35834
70	COPPER BOTTOM NO. 13 (A)	466/218, 2015-011323	AMC35835
71	EAST WATER	469/458	AMC40744
72	PEAK 34	493/567	AMC97644
73	PEAK 94	534/775	AMC129535
74	K 1	542/700	AMC138512
75	K 2	542/702	AMC138513
76	K 3	542/704	AMC138514
77	K 4	542/706	AMC138515
78	K 5	542/708	AMC138516
79	K 6	542/710	AMC138517
80	K 7	542/712	AMC138518
81	K 8	542/714	AMC138519
82	K 9	542/716	AMC138520
83	K 10	542/718	AMC138521
84	K 11	542/720	AMC138522
85	K 12	542/722	AMC138523
86	K 13	542/724	AMC138524
87	K 14	542/726	AMC138525
88	K 15	542/728	AMC138526
89	K 16	542/730	AMC138527
90	K 17	542/732	AMC138528
91	K 18	542/734	AMC138529

RECEIVED
AZ STATE OFFICE
AUG 15 A 11:47
PHOENIX, ARIZONA

No.	Name of Claim	Docket, Book/Page; Fee No.	BLM Serial No.
92	K 19	542/736	AMC138530
93	K 20	542/738	AMC138531
94	K 21	542/740	AMC138532
95	K 22	542/742	AMC138533
96	K 23	542/744	AMC138534
97	K 24	542/746	AMC138535
98	K 25	542/748	AMC138536
99	K 26	542/750	AMC138537
100	K 27	542/752	AMC138538
101	K 28	542/754	AMC138539
102	K 29	542/756	AMC138540
103	K 30	542/758	AMC138541
104	K 31	542/760	AMC138542
105	K 32	542/762	AMC138543
106	K 33	542/764	AMC138544
107	K 34	542/766	AMC138545
108	K 35	542/768	AMC138546
109	M1	549/363	AMC142565
110	D 1	606/157	AMC215329
111	D 2	606/159	AMC215330
112	D 3	606/161	AMC215331
113	D 4	606/163	AMC215332
114	D 5	606/165	AMC215333
115	D 6	606/167	AMC215334
116	D 7	606/169	AMC215335
117	D 8	606/171	AMC215336
118	D 9	606/173	AMC215337
119	D 10	606/175	AMC215338
120	D 11	606/177	AMC215339
121	D 12	606/179	AMC215340
122	D 13	606/181	AMC215341
123	D 16	606/187	AMC215344
124	D 17	606/189	AMC215345
125	HILL NO. 11	855/828	AMC319065
126	HILL NO. 12	855/830	AMC319066

RECEIVED
 BLM AZ STATE OFFICE
 2010 AUG 15 A 11:47
 PHOENIX, ARIZONA

No.	Name of Claim	Docket, Book/Page; Fee No.	BLM Serial No.
127	HILL NO. 13	855/832	AMC319067
128	P 1	93-634671	AMC327204
129	P 2	93-634672	AMC327205
130	P 3	93-634673	AMC327206
131	P 4	93-634674	AMC327207
132	P 5	93-634675	AMC327208
133	P 6	93-634676	AMC327209
134	P 7	93-634677	AMC327210
135	P 8	93-634678	AMC327211
136	P 9	93-634679	AMC327212
137	P 10	93-634680	AMC327213
138	P 11	93-634681	AMC327214
139	P 12	93-634682	AMC327215
140	P 13	93-634683	AMC327216
141	P 14	93-634684	AMC327217
142	P 15	93-634685	AMC327218
143	P 16	93-634686	AMC327219
144	P 17	93-634687	AMC327220
145	P 18	93-634688	AMC327221
146	E-1	2005-000510	AMC364145
147	E-2	2005-000511	AMC364146
148	E-3	2005-000512	AMC364147
149	E-4	2005-000513	AMC364148
150	RJ #1	2006-003905	AMC370110
151	RJ #2	2006-003906	AMC370111
152	RJ #3	2006-003907	AMC370112
153	RJ #4	2006-003908	AMC370113
154	RJ #5	2006-003909	AMC370114
155	RJ #6	2006-003910	AMC370115
156	RJ #7	2006-003911	AMC370116
157	RJ #8	2006-003912	AMC370117
158	RJ #9	2006-003913	AMC370118
159	RJ #10	2006-003914	AMC370119
160	RJ #11	2006-003915	AMC370120
161	RJ #12	2006-003916	AMC370121

RECEIVED
BLM AZ STATE OFFICE
2010 AUG 15 A 11:47
PHOENIX, ARIZONA

No.	Name of Claim	Docket, Book/Page; Fee No.	BLM Serial No.
162	RJ #13	2006-003917	AMC370122
163	RJ #14	2006-003918	AMC370123
164	RJ #15	2006-003919	AMC370124
165	RJ #16	2006-003920	AMC370125
166	RJ #17	2006-003921	AMC370126
167	RJ #18	2006-003922	AMC370127
168	RJ #19	2006-003923	AMC370128
169	RJ #20	2006-003924	AMC370129
170	RJ #21	2006-003925	AMC370130
171	RJ #22	2006-003926	AMC370131
172	RJ #23	2006-003927	AMC370132
173	RJ #24	2006-003928	AMC370133
174	RJ #25	2006-003929	AMC370134
175	RJ #26	2006-003930	AMC370135
176	RJ #27	2006-003931	AMC370136
177	RJ #28	2006-003932	AMC370137
178	RJ #29	2006-003933	AMC370138
179	RJ #30	2006-003934	AMC370139
180	RJ #31	2006-003935	AMC370140
181	RJ #32	2006-003936	AMC370141
182	RJ #33	2006-003937	AMC370142
183	RJ #34	2006-003938	AMC370143
184	RJ #35	2006-003939	AMC370144
185	RJ #36	2006-003940	AMC370145
186	RJ #37	2006-003941	AMC370146
187	RJ #38	2006-003942	AMC370147
188	RJ #39	2006-003943	AMC370148
189	RJ #40	2006-003944	AMC370149
190	RJ #41	2006-003945	AMC370150
191	RJ #42	2006-003946	AMC370151
192	RJ #43	2006-003947	AMC370152
193	RJ #44	2006-003948	AMC370153
194	RJ #45	2006-003949	AMC370154
195	RJ #46	2006-003950	AMC370155
196	RJ #47	2006-003951	AMC370156

RECEIVED
AZ STATE OFFICE
AUG 15 A 11:47
PHOENIX, ARIZONA

No.	Name of Claim	Docket, Book/Page; Fee No.	BLM Serial No.
197	RJ #48	2006-003952	AMC370157
198	RJ #49	2006-003953	AMC370158
199	RJ #50	2006-003954	AMC370159
200	RJ #51	2006-003955	AMC370160
201	RJ #52	2006-003956	AMC370161
202	RJ #53	2006-003957	AMC370162
203	RJ #54	2006-003958	AMC370163
204	RJ #55	2006-003959	AMC370164
205	RJ #56	2006-003960	AMC370165
206	RJ #57	2006-003961	AMC370166
207	RJ #58	2006-003962	AMC370167
208	RJ #59	2006-003963	AMC370168
209	RJ #60	2006-003964	AMC370169
210	RJ #61	2006-003965	AMC370170
211	RJ #62	2006-003966	AMC370171
212	RJ #63	2006-003967	AMC370172
213	RJ #64	2006-003968	AMC370173
214	BOB #1	2007-011670, 2015-011285	AMC384552
215	BOB #2	2007-011671, 2015-011286	AMC384553
216	BOB #3	2007-011672, 2015-011287	AMC384554
217	BOB #4	2007-011673	AMC384555
218	BOB #5	2007-011674	AMC384556
219	BOB #6	2007-011675	AMC384557
220	RJ #65	2007-012073	AMC384697
221	RN #66	2007-012074	AMC384698
222	RN #67	2007-012075	AMC384699
223	RN #68	2007-012076	AMC384700
224	RN #69	2007-012077	AMC384701
225	RN #70	2007-012078	AMC384702
226	RN #71	2007-012079	AMC384703
227	RN #72	2007-012080	AMC384704
228	TOE 20	2008-009417	AMC393547
229	CWL 1	2013-003544	AMC422569
230	CWL 2	2013-003545	AMC422570
231	CWL 3	2013-003546	AMC422571

RECEIVED
BLM AZ STATE OFFICE
2018 AUG 15 A 11:47
PHOENIX, ARIZONA

No.	Name of Claim	Docket, Book/Page; Fee No.	BLM Serial No.
232	CWL 4	2013-003547	AMC422572
233	CWL 5	2013-003548	AMC422573
234	CWL 6	2013-003549	AMC422574
235	CWL 7	2013-003550	AMC422575
236	CWL 8	2013-003551	AMC422576
237	CWL 9	2013-003552	AMC422577
238	CWL 10	2013-003553	AMC422578
239	CWL 11	2013-003554	AMC422579
240	CWL 12	2013-003555	AMC422580
241	CWL 13	2013-003556	AMC422581
242	CWL 14	2013-003557	AMC422582
243	CWL 15	2013-003558	AMC422583
244	CWL 16	2013-003559	AMC422584
245	CWL 17	2013-003560	AMC422585
246	CWL 18	2013-003561	AMC422586
247	CWL 19	2013-003562	AMC422587
248	CWL 20	2013-003563	AMC422588
249	CWL 21	2013-003564	AMC422589
250	CWM 1	2013-003565	AMC422590
251	CWM 2	2013-003566	AMC422591
252	CWM 3	2013-003567	AMC422592
253	CWM 4	2013-003568	AMC422593
254	CWM 5	2013-003569	AMC422594
255	CWM 6	2013-003570	AMC422595
256	CWM 8	2013-003572	AMC422597
257	CWM 9	2013-003573	AMC422598
258	CWM 10	2013-003574	AMC422599
259	CWM 11	2013-003575	AMC422600
260	CWM 12	2013-003576	AMC422601
261	CWM 13	2013-003577	AMC422602
262	CWM 14	2013-003578	AMC422603
263	CWM 15	2013-003579	AMC422604
264	CWM 16	2013-003580	AMC422605
265	CWM 17	2013-003581	AMC422606
266	CWM 18	2013-003582	AMC422607

RECEIVED
 PLM AZ STATE OFFICE
 2010 AUG 15 A 11:48
 PHOENIX, ARIZONA

No.	Name of Claim	Docket, Book/Page; Fee No.	BLM Serial No.
267	CWM 19	2013-003583	AMC422608
268	CWM 20	2013-003584	AMC422609
269	CWM 21	2013-003585	AMC422610
270	CWM 22	2013-003586	AMC422611
271	CWM 23	2013-003587	AMC422612
272	CWM 24	2013-003588	AMC422613
273	CWM 25	2013-003589	AMC422614
274	CWM 26	2013-003590	AMC422615
275	CWM 27	2013-003591	AMC422616
276	CWM 28	2013-003592	AMC422617
277	CWM 29	2013-003593	AMC422618
278	CWM 30	2013-003594	AMC422619
279	CWM 31	2013-003595	AMC422620
280	CWM 32	2013-003596	AMC422621
281	CWM 33	2013-003597	AMC422622
282	CWM 34	2013-003598	AMC422623
283	CWM 35	2013-003599	AMC422624
284	CWM 36	2013-003600	AMC422625
285	CWM 37	2013-003601	AMC422626
286	CWM 38	2013-003602	AMC422627
287	CWM 39	2013-003603	AMC422628
288	CWM 40	2013-003604	AMC422629
289	CWM 41	2013-003605	AMC422630
290	CWM 42	2013-003606	AMC422631
291	CWM 43	2013-003607	AMC422632
292	CWM 44	2013-003608	AMC422633
293	CWM 45	2013-003609	AMC422634
294	CWM 46	2013-003610	AMC422635
295	CWM 47	2013-003611	AMC422636
296	CWM 48	2013-003612	AMC422637
297	CWM 49	2013-003613	AMC422638
298	CWM 50	2013-003614	AMC422639
299	CWM 51	2013-003615	AMC422640
300	CWM 52	2013-003616	AMC422641
301	CWM 53	2013-003617	AMC422642

RECEIVED
BLM AZ STATE OFFICE
2018 AUG 15 A 11:48
PHOENIX, ARIZONA

No.	Name of Claim	Docket, Book/Page; Fee No.	BLM Serial No.
302	CWM 54	2013-003618	AMC422643
303	CWM 55	2013-003619	AMC422644
304	CWM 56	2013-003620	AMC422645
305	CWM 57	2013-003621	AMC422646
306	CWM 58	2013-003622	AMC422647
307	CWM 59	2013-003623	AMC422648
308	CWM 60	2013-003624	AMC422649
309	CWM 61	2013-003625	AMC422650
310	CWM 62	2013-003626	AMC422651
311	CWM 63	2013-003627	AMC422652
312	CWM 64	2013-003628	AMC422653
313	CWM 65	2013-003629	AMC422654
314	CWM 66	2013-003630	AMC422655
315	CWM 67	2013-003631	AMC422656
316	CWM 68	2013-003632	AMC422657
317	CWM 69	2013-003633	AMC422658
318	CWM 70	2013-003634	AMC422659
319	CWM 71	2013-003635	AMC422660
320	CWM 72	2013-003636	AMC422661
321	CWM 73	2013-003637	AMC422662
322	CWM 74	2013-003638	AMC422663
323	CWM 75	2013-003639	AMC422664
324	CWM 76	2013-003640	AMC422665
325	CWM 77	2013-003641	AMC422666
326	CWM 78	2013-003642	AMC422667
327	CWM 79	2013-003643	AMC422668
328	CWM 80	2013-003644	AMC422669
329	PVMC 1	2018-002365	AMC449739
330	PVMC 2	2018-002366	AMC449740
331	PVMC 3	2018-002367	AMC449741
332	PVMC 4	2018-002368	AMC449742
333	PVMC 8	2018-002369	AMC449743
334	PVMC 9	2018-002370	AMC449744
335	PVMC 10	2018-002371	AMC449745
336	PVMC 11	2018-002372	AMC449746

RECEIVED
BLM AZ STATE OFFICE
2018 AUG 15 A 11:48
PHOENIX, ARIZONA

No.	Name of Claim	Docket, Book/Page; Fee No.	BLM Serial No.
337	PVMC 12	2018-002373	AMC449747
338	PVMC 13	2018-002374	AMC449748
339	PVMC 14	2018-002375	AMC449749
340	PVMC 15	2018-002376	AMC449750
341	PVMC 16	2018-002377	AMC449751
342	PVMC 17	2018-002378	AMC449752
343	PVMC 18	2018-002379	AMC449753
344	PVMC 19	2018-002380	AMC449754
345	PVMC 20	2018-002381	AMC449755
346	PVMC 21	2018-002382	AMC449756
347	PVMC 22	2018-002383	AMC449757
348	PVMC 23	2018-002384	AMC449758
349	PVMC 24	2018-002385	AMC449759
350	PVMC 25	2018-002386	AMC449760
351	PVMC 26	2018-002387	AMC449761
352	PVMC 27	2018-002388	AMC449762
353	PVMC 28	2018-002389	AMC449763
354	PVMC 29	2018-002390	AMC449764
355	PVMC 30	2018-002391	AMC449765
356	PVMC 31	2018-002392	AMC449766
357	PVMC 32	2018-002393	AMC449767
358	PVMC 33	2018-002394	AMC449768
359	PVMC 34	2018-002395	AMC449769
360	PVMC 35	2018-002396	AMC449770
361	PVMC 36	2018-002397	AMC449771
362	PVMC 37	2018-002398	AMC449772
363	PVMC 38	2018-002399	AMC449773
364	PVMC 39	2018-002400	AMC449774
365	PVMC 40	2018-002401	AMC449775
366	PVMC 41	2018-002402	AMC449776
367	PVMC 42	2018-002403	AMC449777
368	PVMC 43	2018-002404	AMC449778
369	PVMC 44	2018-002405	AMC449779
370	PVMC 45	2018-002406	AMC449780
371	PVMC 46	2018-002407	AMC449781

RECEIVED
BLM AZ STATE OFFICE
2010 AUG 15 A 11:48
PHOENIX, ARIZONA

No.	Name of Claim	Docket, Book/Page; Fee No.	BLM Serial No.
372	PVMC 47	2018-002408	AMC449782
373	PVMC 48	2018-002409	AMC449783
374	PVMC 49	2018-002410	AMC449784
375	PVMC 50	2018-002411	AMC449785
376	PVMC 51	2018-002412	AMC449786
377	PVMC 52	2018-002413	AMC449787
378	PVMC 53	2018-002414	AMC449788
379	PVMC 54	2018-002415	AMC449789
380	PVMC 55	2018-002416	AMC449790
381	PVMC 56	2018-002417	AMC449791
382	PVMC 57	2018-002418	AMC449792
383	PVMC 58	2018-002419	AMC449793

383 claims @ \$155/claim = \$59,365.00

RECEIVED
BLM AZ STATE OFFICE
2018 AUG 15 A 11:48
PHOENIX, ARIZONA

United States Department of the Interior
Bureau of Land Management
DIV OF LANDS, MINRLS & ENERGY
ONE N CENTRAL AVE
PHOENIX, AZ 85004 -4427
Phone: 602-417-9200

Receipt

No: 4235949

Transaction #: 4351316	
Date of Transaction: 08/15/2018	
CUSTOMER:	
	PINTO VALLEY MINING CORPORATION PO BOX 100 MIAMI, AZ 85539-0100 US

LINE #	QTY	DESCRIPTION	REMARKS	UNIT PRICE	TOTAL
1	1.00	LOCATABLE MINERALS / MINING CLAIMS- NOT NEW-UNADJUD, ONE AUTH NO. ONLY / MINING CLAIM MONEY RECEIVED CASES: AMC7735/\$59365.00	MAINT 2019/383	- n/a -	59365.00
TOTAL:					\$59,365.00

PAYMENT INFORMATION				
1	AMOUNT:	59365.00	POSTMARKED:	N/A
	TYPE:	CHECK	RECEIVED:	08/15/2018
	CHECK NO:	108040		
	NAME:	PINTO VALLEY MINING CORPORATION 2911 N FOREST SERVICE RD 287 PO BOX 100 MIAMI AZ 85539-0100 US		

REMARKS

This receipt was generated by the automated BLM Collections and Billing System and is a paper representation of a portion of the official electronic record contained therein.

NOTICE!!

These documents have been scanned!

Do not place un-scanned documents beneath this notice!

Do not remove this notice from this file!

GPO Jacket No. 560-102
Print Order 61540
Rise Business Services, LLC
Job=AZ15 7/9/2019



Box Number= AZ15153



Claim Begin-End: AMC449739-AMC449793

5 Miscellaneous



AZ15153-1

AMC449739-AMC451385

449739

FENNEMORE CRAIG
ATTORNEYS

Marc A. Marra
mmarra@fclaw.com

2394 East Camelback Road, Suite 600
Phoenix, AZ 85016-3429
PH (602) 916-5450 | FX (602) 916-5650
fennemorecraig.com

April 5, 2018

BY HAND DELIVERY

Bureau of Land Management
Arizona State Office
One North Central Avenue, Suite 800
Phoenix, Arizona 85004-4427

Re: Recorded Versions of Location Notices for 55 Unpatented Lode Mining Claims; Pinto Valley Mining Corp., PVMC 1 Through PVMC 4; PVMC 8 through PVMC 58; Recorded in Gila County on March 8, 2018 as Fee #s 2018-002365 Through 2018-002419

Dear Sir or Madam:


We represent an affiliate of Pinto Valley Mining Corp. ("Pinto Valley") in certain legal matters. On March 5, 2018, Pinto Valley filed with BLM the above referenced 55 original signature unpatented lode mining claim location notices. Subsequent to the filing and assignment of serial numbers by BLM (as AMC449739 through AMC449793), Pinto Valley recorded the original signature lode mining claim location notices in the county records (recorded on March 8, 2018 as Fee #s 2018-002365 through 2018-002419 in the Official Records of Gila County, Arizona). As a follow up and for the case file records, attached at Tab A are single sided copies of the recorded versions of same (each a "Location Notice").

We request that you date stamp each page of each Location Notice as received by BLM, in the order set forth above, and return the originals to me for our files. Also, please indicate in the LR2000 database the recording information on each Location Notice.

Please do not hesitate to contact me by telephone at 602-916-5450 or by email at mmarra@fclaw.com if you have any questions.

Sincerely,

FENNEMORE CRAIG, P.C.


Marc A. Marra

Attachment

cc: File

13818365


Tab A

Return to:
PINTO VALLEY MINING CORP.
PO Box 100
Miami, AZ 85539



**LOCATION NOTICE FOR LODE MINING CLAIM
STATE OF ARIZONA, COUNTY OF GILA**

NOTICE IS HEREBY GIVEN that the **PVMC 1** Lode
Mining claim has been located by:
PINTO VALLEY MINING CORP.
whose current mailing address is: PO Box 100
Miami, AZ 85539



This Lode mining claim consists of approximately **20.66** acres.

The general course of this claim is **North 17°02' East** and it is situated in the Miami Mining District, Gila County, Arizona. This claim is **1500** feet in length and **600** feet in width. This claim is marked by seven monuments, constructed of 2" x 2" wood posts extending 4' above the ground, one at each corner, end center and location monument for this claim.

The location monument on which this Location Notice is posted is situated within:

Section 14 (UNSURVEYED), Township 1 North, Range 13 East, Gila and Salt River Meridian, Gila County, Arizona.

This claim runs from the location monument on which this location notice is posted on the centerline of the claim approximately **10 feet, North 17°02' East** to the **Northerly** end line and **1490 feet, South 17°02' West** to the **Southerly** end line of the claim.

This claim encompasses the following Quarter Section(s), Section(s), Township(s) and Range(s):

A portion of the SE1/4, Section 14 (UNSURVEYED), T1N-R13E, G&SRM, Gila County, Arizona, as described by metes and bounds below:

Commencing at A.P. 2 of Tract No. 40 situated in Township 1 North – Ranges 13 & 14 East (Latitude 33°26'03.219381" N, Longitude 110°59'56.445015" W), Thence South 2,554.2 feet, Thence West 782.5 feet to the Northeast corner of this Claim and the Point of Beginning (Latitude 33°25'37.893138" N, Longitude 111°00'05.404246" W), Thence South 17°02' West, 1500 feet, Thence North 72°58' West, 600 feet, Thence North 17°02' East, 1500 feet, Thence South 72°58' East, 600 feet to the Point of Beginning.

Depicted on the attached claim map.

THE NORTHEAST CORNER OF THIS CLAIM IS SOUTH 2,554.2' & WEST 782.5' OF A.P. 2 OF TRACT No. 40 IN T1N-R13&14E, GILA COUNTY, AZ.

Located, dated and posted on the ground this 27th day of February, 2018.

PINTO VALLEY MINING CORP. (Owner)

By:

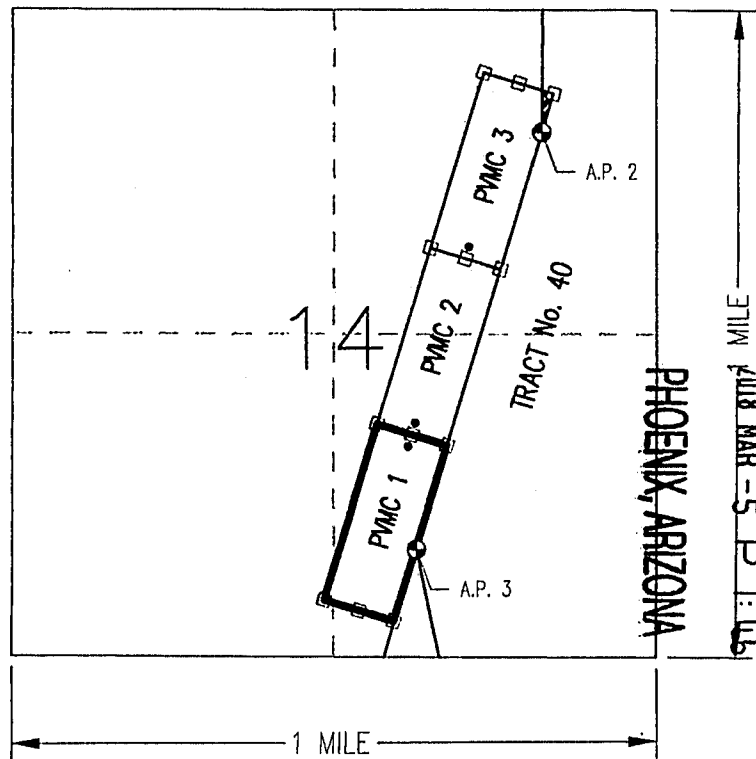
Jody A. Stone, RLS (Agent)

AHC449739

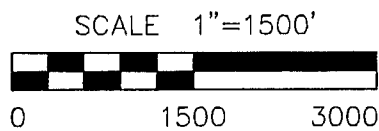
"PVMC 1"

LOCATION OF THE "PVMC 1" THROUGH "PVMC 3" LODE CLAIMS

SITUATED IN SECTION 14 (UNSURVEYED)
T1N-R13E G&SRM, GILA COUNTY, AZ
ALL CLAIMS ARE 1500' IN LENGTH & 600' IN WIDTH
EXCEPT: ANY PORTION LYING WITHIN PATENTED LANDS



RECEIVED
BLM AZ STATE OFFICE



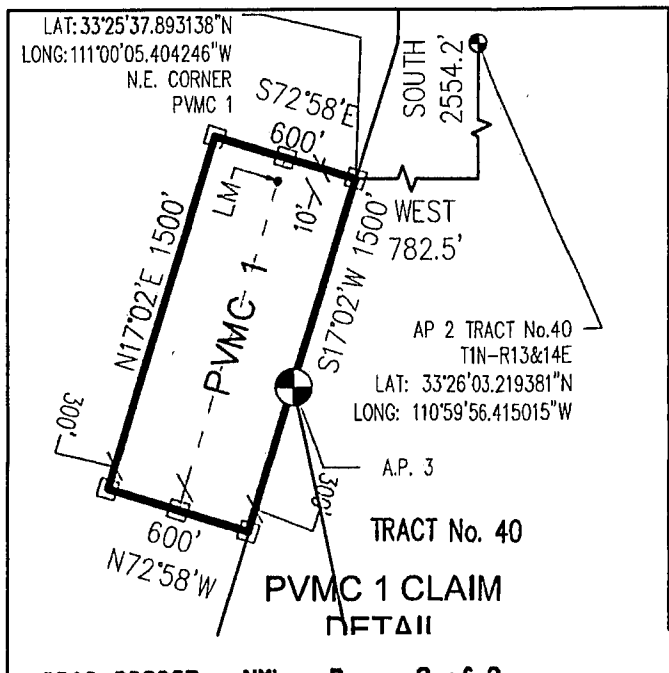
CLAIM ACREAGE = 20.66 AC.



EXCEPTED AREA

- INDICATES END CENTER OR CORNER OF LODE CLAIM. SET 2"x2"x5' WOODEN POST (TYPICAL).
- INDICATES LOCATION MONUMENT. SET 2"x2"x5' WOODEN POST 10' FROM AN END CENTER WITH PLASTIC BOTTLE CONTAINING THE LOCATION NOTICE

LOCATORS:
PINTO VALLEY MINING CORP.
PO BOX 100
MIAMI AZ 85539



AMC119139

Return to:
PINTO VALLEY MINING CORP.
PO Box 100
Miami, AZ 85539




2018-002366 Page: 1 of 2
03/08/2018 03:59:11 Receipt #: 18-1758
Rec Fee: \$9.00 Fennemore Craig P.O. / Marco A Marra
Gila County, Az, Sadie Jo Bingham, Recorder



**LOCATION NOTICE FOR LODE MINING CLAIM
STATE OF ARIZONA, COUNTY OF GILA**

NOTICE IS HEREBY GIVEN that the **PVMC 2 Lode**
Mining claim has been located by:
PINTO VALLEY MINING CORP.
whose current mailing address is: PO Box 100
Miami, AZ 85539



This Lode mining claim consists of approximately **20.66** acres.

The general course of this claim is **North 17°02' East** and it is situated in the Miami Mining District, Gila County, Arizona. This claim is **1500** feet in length and **600** feet in width. This claim is marked by seven monuments, constructed of 2" x 2" wood posts extending 4' above the ground, one at each corner, end center and location monument for this claim.

The location monument on which this Location Notice is posted is situated within:

Section 14 (UNSURVEYED), Township 1 North, Range 13 East, Gila and Salt River Meridian, Gila County, Arizona.

This claim runs from the location monument on which this location notice is posted on the centerline of the claim approximately **10 feet, South 17°02' West** to the **Southerly** end line and **1490 feet, North 17°02' East** to the **Northerly** end line of the claim.

This claim encompasses the following Quarter Section(s), Section(s), Township(s) and Range(s):

A portion of the SE1/4 & NE1/4, Section 14 (UNSURVEYED), T1N-R13E, G&SRM, Gila County, Arizona, as described by metes and bounds below:

Commencing at A.P. 2 of Tract No. 40 situated in Township 1 North – Ranges 13 & 14 East (Latitude 33°26'03.219381" N, Longitude 110°59'56.415015" W), Thence South 1120' feet, Thence West 343.1 feet to the Northeast corner of this Claim and the Point of Beginning (Latitude 33°25'52.114155" N, Longitude 111°00'00.356858" W), Thence South 17°02' West, 1500 feet, Thence North 72°58' West, 600 feet, Thence North 17°02' East, 1500 feet, Thence South 72°58' East, 600 feet to the Point of Beginning.

Depicted on the attached claim map.

THE NORTHEAST CORNER OF THIS CLAIM IS SOUTH 1120' & WEST 343.1' OF A.P. 2 OF TRACT No. 40 IN T1N-R13&14E, GILA COUNTY, AZ.

Located, dated and posted on the ground this 27th day of February, 2018.

PINTO VALLEY MINING CORP. (Owner)

By:

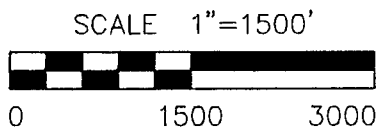
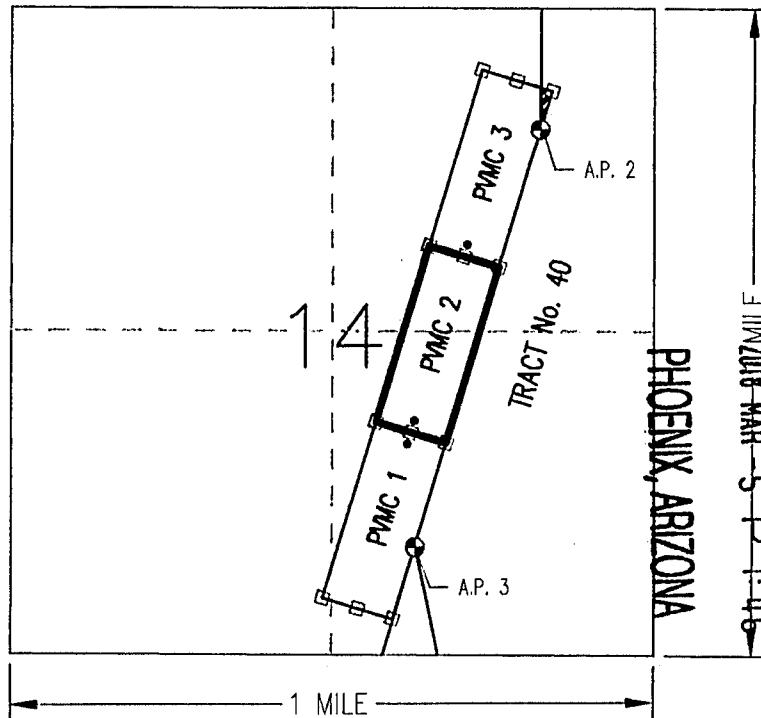
Jody A. Stone, RLS (Agent)

AMC 449740

"PVMC 2"

LOCATION OF THE "PVMC 1" THROUGH "PVMC 3" LODE CLAIMS

SITUATED IN SECTION 14 (UNSURVEYED)
T1N-R13E G&SRM, GILA COUNTY, AZ
ALL CLAIMS ARE 1500' IN LENGTH & 600' IN WIDTH
EXCEPT: ANY PORTION LYING WITHIN PATENTED LANDS

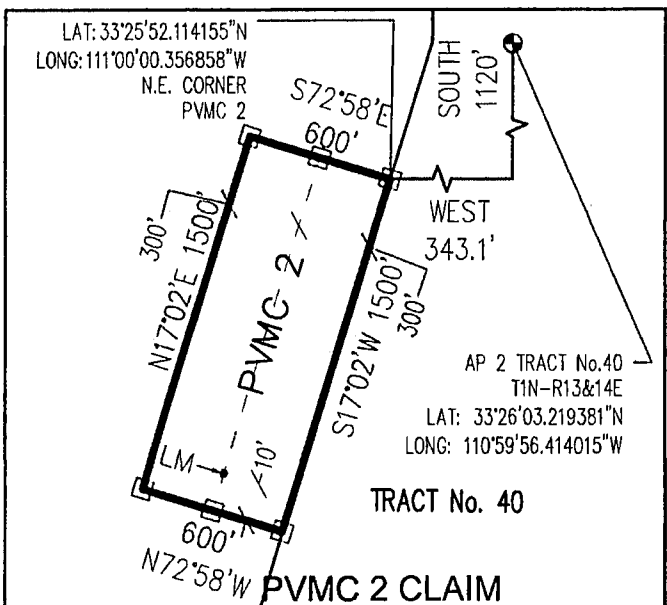


CLAIM ACREAGE = 20.66 AC.

EXCEPTED AREA

- INDICATES END CENTER OR CORNER OF LODE CLAIM. SET 2"x2"x5' WOODEN POST (TYPICAL).
- INDICATES LOCATION MONUMENT. SET 2"x2"x5' WOODEN POST 10' FROM AN END CENTER WITH PLASTIC BOTTLE CONTAINING THE LOCATION NOTICE

LOCATORS:
PINTO VALLEY MINING CORP.
PO BOX 100
MIAMI AZ 85539



ARC449740


Return to:
PINTO VALLEY MINING CORP.
PO Box 100
Miami, AZ 85539



2018-002367 Page: 1 of 2
03/08/2018 03:59:11 Receipt #: 18-1758
Rec Fee: \$9.00 Fennemore Craig PC / Marc A Marra
Gila County, Az, Sadie Jo Bingham, Recorder

**LOCATION NOTICE FOR LODE MINING CLAIM
STATE OF ARIZONA, COUNTY OF GILA**

NOTICE IS HEREBY GIVEN that the **PVMC 3** Lode
Mining claim has been located by:
PINTO VALLEY MINING CORP.
whose current mailing address is: PO Box 100
Miami, AZ 85539



This Lode mining claim consists of approximately **20.66** acres.

The general course of this claim is **North 17°02' East** and it is situated in the Miami Mining District, Gila County, Arizona. This claim is **1500** feet in length and **600** feet in width. This claim is marked by seven monuments, constructed of 2" x 2" wood posts extending 4' above the ground, one at each corner, end center and location monument for this claim.

The location monument on which this Location Notice is posted is situated within:

Section 14 (UNSURVEYED), Township 1 North, Range 13 East, Gila and Salt River Meridian, Gila County, Arizona.

This claim runs from the location monument on which this location notice is posted on the centerline of the claim approximately **10 feet, South 17°02' West** to the **Southerly** end line and **1490 feet, North 17°02' East** to the **Northerly** end line of the claim.

This claim encompasses the following Quarter Section(s), Section(s), Township(s) and Range(s):

A portion of the NE1/4, Section 14 (UNSURVEYED), T1N-R13E, G&SRM, Gila County, Arizona, as described by metes and bounds below:

Commencing at A.P. 2 of Tract No. 40 situated in Township 1 North – Ranges 13 & 14 East (Latitude 33°26'03.219381" N, Longitude 110°59'56.415015" W), Thence North 314.2 feet, Thence East 96.3 feet to the Northeast corner of this Claim and the Point of Beginning (Latitude 33°26'06.335112" N, Longitude 110°59'55.309026" W), Thence South 17°02' West, 1500 feet, Thence North 72°58' West, 600 feet, Thence North 17°02' East, 1500 feet, Thence South 72°58' East, 600 feet to the Point of Beginning.

It is the intent of the locator that the location notice of this lode mining claim **exclude** any portion within the limits of the claim that lay within any patented lands, as depicted on the attached claim map.

THE NORTHEAST CORNER OF THIS CLAIM IS NORTH 314.2' & EAST 96.3' OF A.P. 2 OF TRACT No. 40 IN T1N-R13&14E, GILA COUNTY, AZ.

Located, dated and posted on the ground this 27th day of February, 2018.

PINTO VALLEY MINING CORP. (Owner)

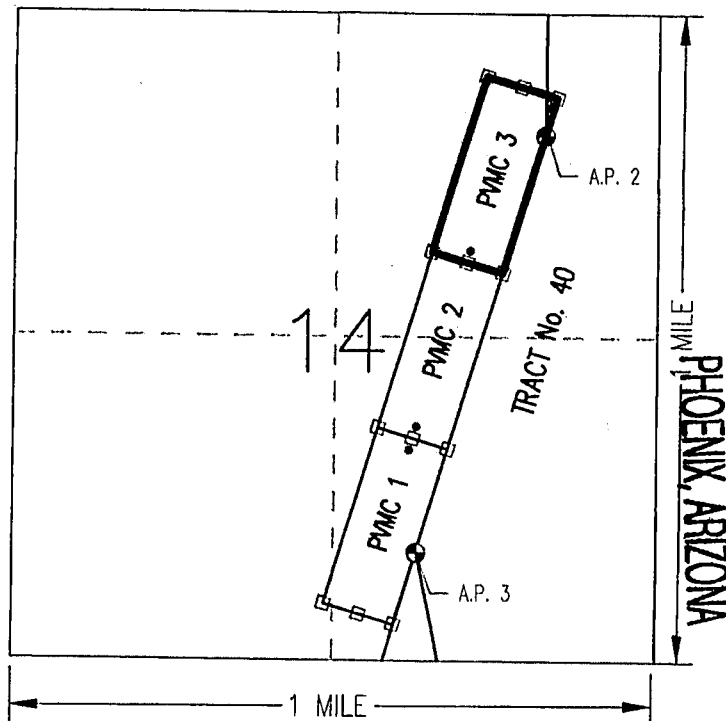
By:

Jody A. Stone, RLS (Agent)

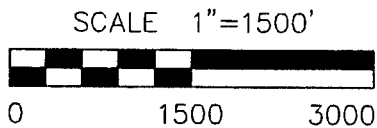
"PVMC 3"

LOCATION OF THE "PVMC 1" THROUGH "PVMC 3" LODE CLAIMS

SITUATED IN SECTION 14 (UNSURVEYED)
T1N-R13E G&SRM, GILA COUNTY, AZ
ALL CLAIMS ARE 1500' IN LENGTH & 600' IN WIDTH
EXCEPT: ANY PORTION LYING WITHIN PATENTED LANDS



RECEIVED
BLM AZ STATE OFFICE
2018 MAR -5 P 1:46
PHOENIX, ARIZONA

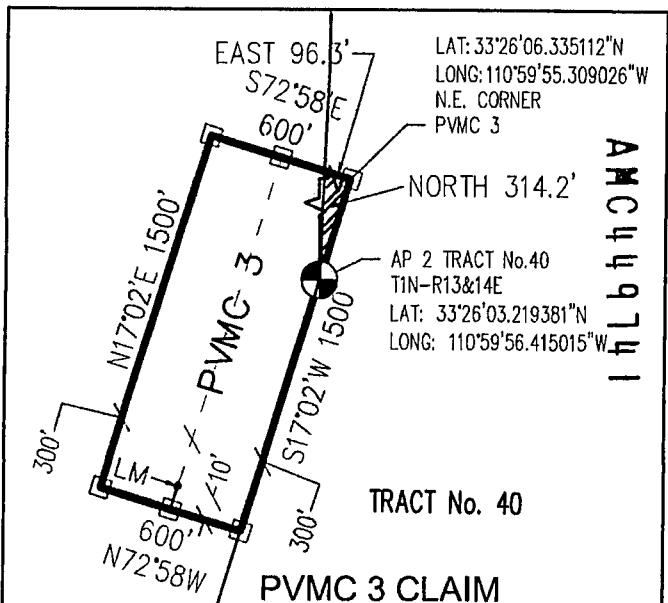


CLAIM ACREAGE = 20.66 AC.

EXCEPTED AREA = 0.38 AC.

- INDICATES END CENTER OR CORNER OF LODE CLAIM. SET 2"x2"x5' WOODEN POST (TYPICAL).
- INDICATES LOCATION MONUMENT. SET 2"x2"x5' WOODEN POST 10' FROM AN END CENTER WITH PLASTIC BOTTLE CONTAINING THE LOCATION NOTICE

LOCATORS:
PINTO VALLEY MINING CORP.
PO BOX 100
MIAMI AZ 85539



AMC449741



Return to:
PINTO VALLEY MINING CORP.
PO Box 100
Miami, AZ 85539




2018-002368 Page: 1 of 2
03/08/2018 03:59 Receipt #: 18-1758
Rec Fee: \$9.00 Fennemore Craig P.O. / Maro A Marra
Gila County, Az, Sadie Jo Bingham, Recorder



**LOCATION NOTICE FOR LODE MINING CLAIM
STATE OF ARIZONA, COUNTY OF GILA**

NOTICE IS HEREBY GIVEN that the **PVMC 4** Lode
Mining claim has been located by:
PINTO VALLEY MINING CORP.
whose current mailing address is: PO Box 100
Miami, AZ 85539



This Lode mining claim consists of approximately **20.66** acres.

The general course of this claim is **North 44°27' West** and it is situated in the Miami Mining District, Gila County, Arizona. This claim is **1500** feet in length and **600** feet in width. This claim is marked by seven monuments, constructed of 2" x 2" wood posts extending 4' above the ground, one at each end corner, end center and location monument for this claim.

The location monument on which this Location Notice is posted is situated within:

Section 20 (UNSURVEYED), Township 1 North, Range 14 East, Gila and Salt River Meridian, Gila County, Arizona.

This claim runs from the location monument on which this location notice is posted on the centerline of the claim approximately **750 feet, North 44°27' West** to the **Northerly** end line and **750 feet, South 44°27' East** to the **Southerly** end line of the claim.

This claim encompasses the following Quarter Section(s), Section(s), Township(s) and Range(s):

A portion of the SE1/4, Section 17 & the NE1/4, Section 20 (UNSURVEYED), T1N-R14E, G&SRM, Gila County, Arizona, as described by metes and bounds below:


Commencing at A.P. 61 of Tract No. 40 situated in Township 1 North - Ranges 13 & 14 East (Latitude 33°25'28.674119" N, Longitude 110°57'13.911968" W), Thence South 509.8 feet, Thence East 501.7 feet to the Northwest corner of this Claim and the Point of Beginning (Latitude 33°25'23.669406" N, Longitude 110°57'07.948238" W), Thence South 44°27' East, 1500 feet, Thence North 45°33' East, 600 feet, Thence North 44°27' West, 1500 feet, Thence South 45°33' West, 600 feet to the Point of Beginning.

Depicted on the attached claim map.

THE NORTHWEST CORNER OF THIS CLAIM IS SOUTH 509.8' & EAST 501.7' OF A.P. 61 OF TRACT No. 40 IN T1N-R13&14E, GILA COUNTY, AZ.

Located, dated and posted on the ground this 27th day of February, 2018.

PINTO VALLEY MINING CORP. (Owner)

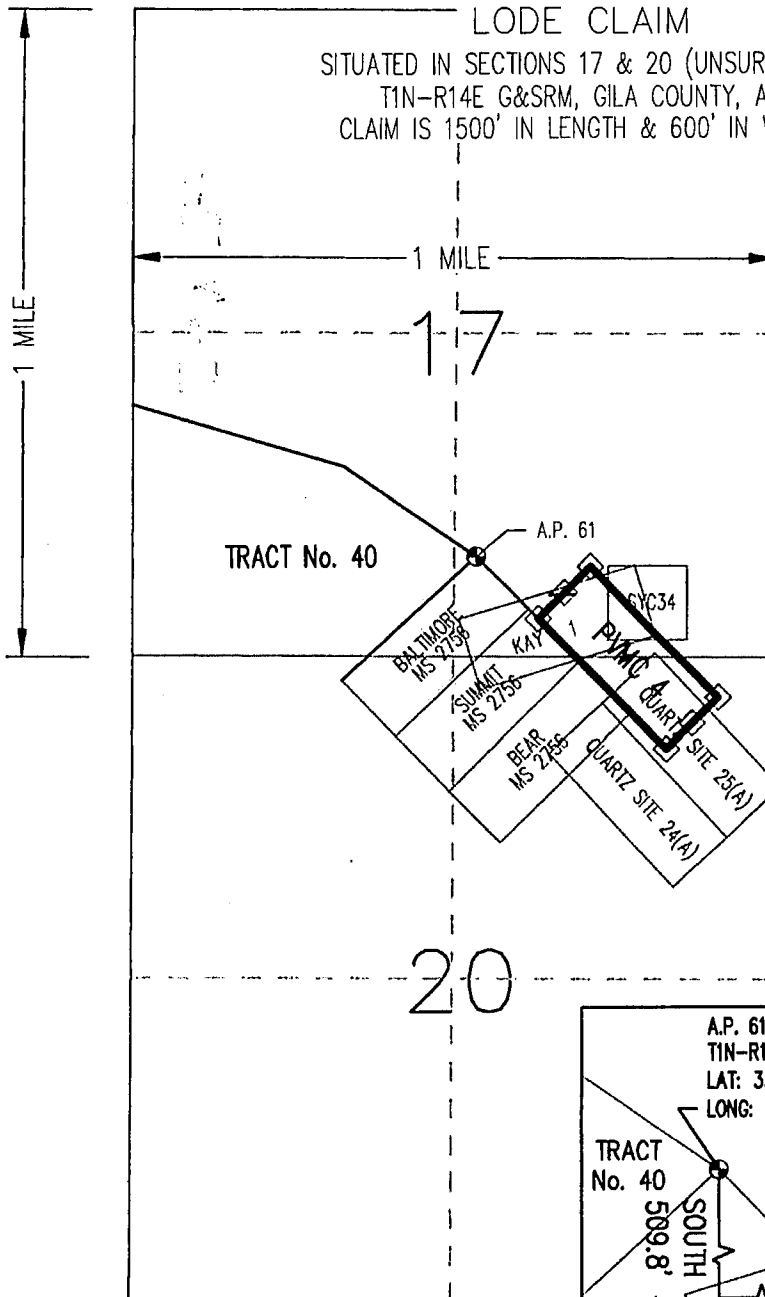
By: 
Jody A. Stone, RLS (Agent)

AMC 449742

"PVMC 4"

LOCATION OF THE "PVMC 4" LODE CLAIM

SITUATED IN SECTIONS 17 & 20 (UNSURVEYED)
T1N-R14E G&SRM, GILA COUNTY, AZ
CLAIM IS 1500' IN LENGTH & 600' IN WIDTH



SCALE 1"=1500'

0 1500 3000

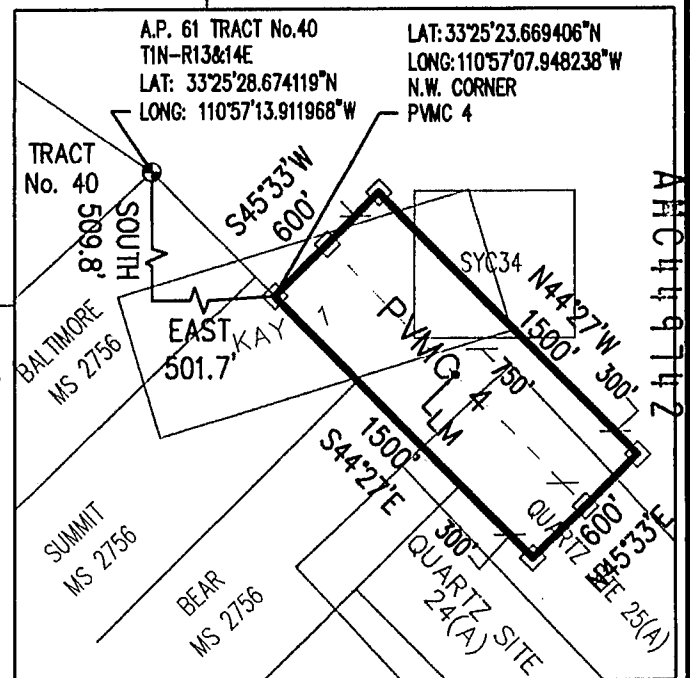
RECEIVED
BLM AZ STATE OFFICE
2018 MAR - 5 P 1:46
PHOENIX, ARIZONA

PVMC 4
CLAIM DETAIL
(NOT TO SCALE)

CLAIM ACREAGE = 20.66 AC.

- INDICATES END CENTER OR CORNER OF LODE CLAIM. SET 2"x2"x5' WOODEN POST (TYPICAL).
- INDICATES LOCATION MONUMENT. SET 2"x2"x5' WOODEN POST 750' FROM AN END CENTER WITH PLASTIC BOTTLE CONTAINING THE LOCATION NOTICE

LOCATORS:
PINTO VALLEY MINING CORP.



Return to:
PINTO VALLEY MINING CORP.
PO Box 100
Miami, AZ 85539




2018-002369 N Page: 1 of 2
03/08/2018 03:59:21 PM Receipt #: 18-1758
Rec Fee: \$9.00 Fennemore Craig P.C. / Marc A Marra
Gila County, Az, Sadie Jo Bingham, Recorder



**LOCATION NOTICE FOR LODE MINING CLAIM
STATE OF ARIZONA, COUNTY OF GILA**

NOTICE IS HEREBY GIVEN that the **PVMC 8** Lode
Mining claim has been located by:
PINTO VALLEY MINING CORP.
whose current mailing address is: PO Box 100
Miami, AZ 85539



This Lode mining claim consists of approximately **20.66** acres.

The general course of this claim is **East to West** and it is situated in the Miami Mining District, Gila County, Arizona. This claim is **1500** feet in length and **600** feet in width. This claim is marked by seven monuments, constructed of 2" x 2" wood posts extending 4' above the ground, one at each end corner, end center and location monument for this claim.

The location monument on which this Location Notice is posted is situated within:

Section 5 (UNSURVEYED), Township 1 North, Range 14 East, Gila and Salt River Meridian, Gila County, Arizona.

This claim runs from the location monument on which this location notice is posted on the centerline of the claim approximately **10 feet, West** to the **West** end line and **1490 feet, East** to the **East** end line of the claim.

This claim encompasses the following Quarter Section(s), Section(s), Township(s) and Range(s):

A portion of the SW1/4 & NW1/4, Section 5 (UNSURVEYED), T1N-R14E, G&SRM, Gila County, Arizona, as described by metes and bounds below:

Commencing at A.P. 64 of Tract No. 40 situated in Township 1 North - Ranges 13 & 14 East (Latitude 33°27'26.626239" N, Longitude 110°58'25.875065" W), Thence North 447.7 feet, Thence East 3,502.1 feet to the Northwest corner of this Claim and the Point of Beginning (Latitude 33°27'31.321952" N, Longitude 110°57'44.589125" W), Thence East, 1500 feet, Thence South, 600 feet, Thence West, 1500 feet, Thence North, 600 feet to the Point of Beginning.

Depicted on the attached claim map.

THE NORTHWEST CORNER OF THIS CLAIM IS NORTH 447.7' & EAST 3,502.1' OF A.P. 64 OF TRACT No. 40 IN T1N-R13&14E, GILA COUNTY, AZ.

Located, dated and posted on the ground this 27th day of February, 2018.

PINTO VALLEY MINING CORP. (Owner)

By:

Jody A. Stone, RLS (Agent)

AMC 449743

"PVMC 8"

LOCATION OF THE "PVMC 8" THROUGH "PVMC 31"
& "PVMC 53" THROUGH "PVMC 58"
LODE CLAIMS



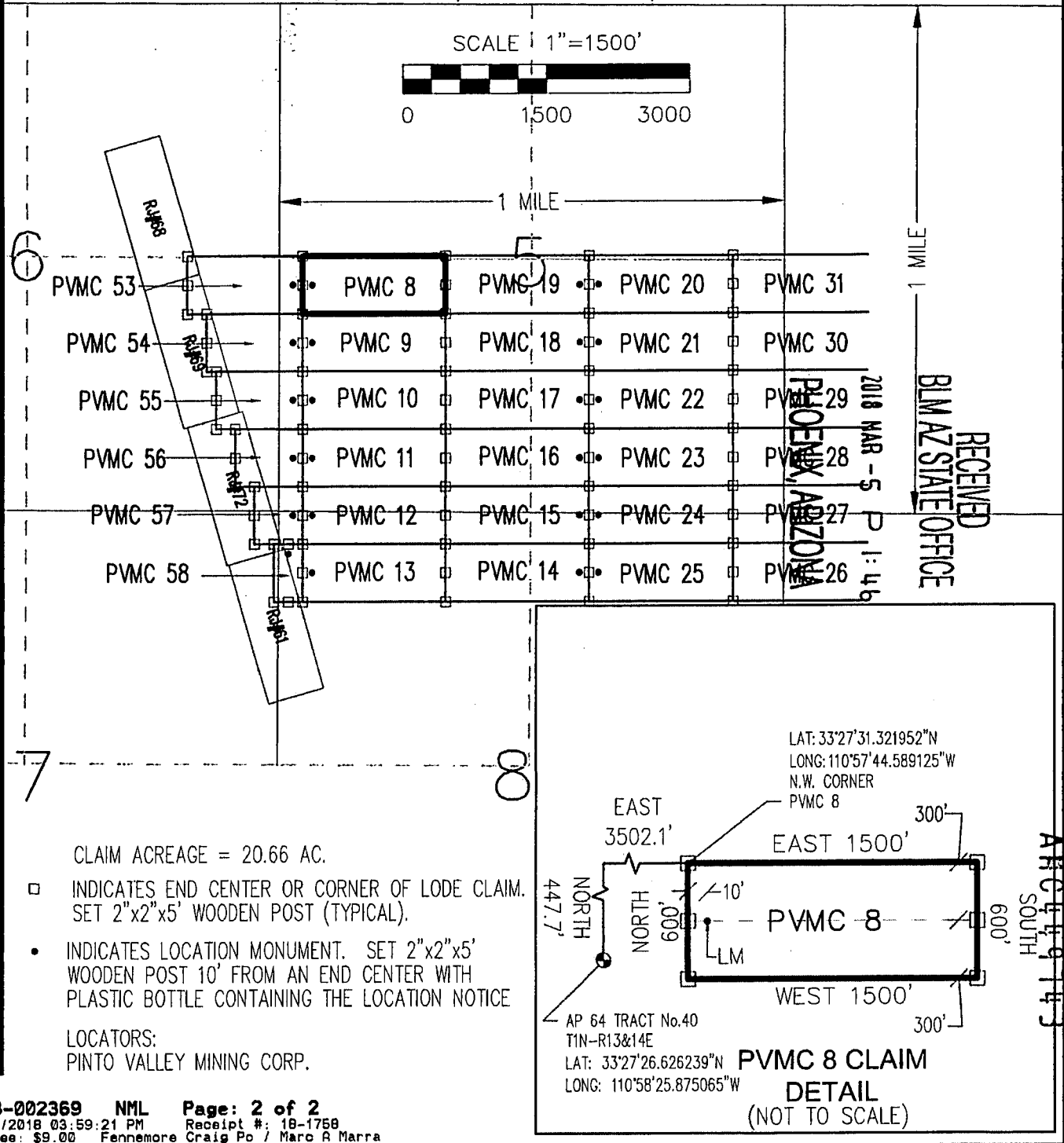
SITUATED IN SECTIONS 5, 6, 7 & 8 (UNSURVEYED)

T1N-R14E G&SRM, GILA COUNTY, AZ

ALL CLAIMS ARE 1500' IN LENGTH & 600' IN WIDTH

EXCEPT: "PVMC 53" = 1200'x600'; "PVMC 54" = 1000'x600'; "PVMC 55" = 900'x600';

"PVMC 56" = 700'x600'; "PVMC 57" = 500'x600'; "PVMC 58" = 600'x300'



Return to:
PINTO VALLEY MINING CORP.
PO Box 100
Miami, AZ 85539



2018-002370

03/09/2018 03:59:2

Rec Fee: \$9.00

Gila County, Az.

Page: 1 of 2

Receipt #: 18-1758


Fennemore Craig Pco / Marc A Marra

Sadie Jo Bingham, Recorder



**LOCATION NOTICE FOR LODE MINING CLAIM
STATE OF ARIZONA, COUNTY OF GILA**

NOTICE IS HEREBY GIVEN that the **PVMC 9** Lode
Mining claim has been located by:
PINTO VALLEY MINING CORP.
whose current mailing address is: PO Box 100
Miami, AZ 85539



This Lode mining claim consists of approximately **20.66** acres.

The general course of this claim is **East to West** and it is situated in the Miami Mining District, Gila County, Arizona. This claim is **1500** feet in length and **600** feet in width. This claim is marked by seven monuments, constructed of 2" x 2" wood posts extending 4' above the ground, one at each end corner, end center and location monument for this claim.

The location monument on which this Location Notice is posted is situated within:

Section 5 (UNSURVEYED), Township 1 North, Range 14 East, Gila and Salt River Meridian, Gila County, Arizona.

This claim runs from the location monument on which this location notice is posted on the centerline of the claim approximately **10 feet, West** to the **West** end line and **1490 feet, East** to the **East** end line of the claim.

This claim encompasses the following Quarter Section(s), Section(s), Township(s) and Range(s):

A portion of the SW1/4, Section 5 (UNSURVEYED), T1N-R14E, G&SRM, Gila County, Arizona, as described by metes and bounds below:

Commencing at A.P. 64 of Tract No. 40 situated in Township 1 North – Ranges 13 & 14 East (Latitude 33°27'26.626239" N, Longitude 110°58'25.875065" W), Thence South 152.3 feet, Thence East 3,502.1 feet to the Northwest corner of this Claim and the Point of Beginning (Latitude 33°27'25.387153" N, Longitude 110°57'44.534910" W), Thence East, 1500 feet, Thence South, 600 feet, Thence West, 1500 feet, Thence North, 600 feet to the Point of Beginning.

Depicted on the attached claim map.

THE NORTHWEST CORNER OF THIS CLAIM IS SOUTH 152.3' & EAST 3,502.1' OF A.P. 64 OF TRACT No. 40 IN T1N-R13&14E, GILA COUNTY, AZ.

Located, dated and posted on the ground this 27th day of February, 2018.

PINTO VALLEY MINING CORP. (Owner)

By:

Jody A. Stone, RLS (Agent)

AMC449744

"PVMC 9"

LOCATION OF THE "PVMC 8" THROUGH "PVMC 31"
& "PVMC 53" THROUGH "PVMC 58"
LODE CLAIMS



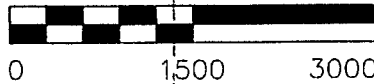
SITUATED IN SECTIONS 5, 6, 7 & 8 (UNSURVEYED)

T1N-R14E G&SRM, GILA COUNTY, AZ

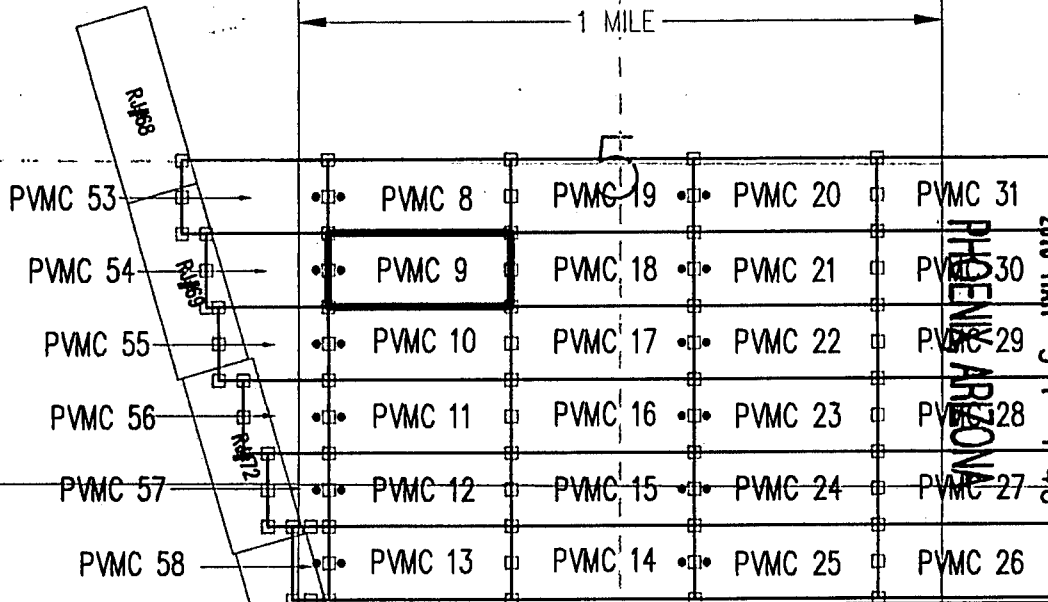
ALL CLAIMS ARE 1500' IN LENGTH & 600' IN WIDTH

EXCEPT: "PVMC 53" = 1200'x600'; "PVMC 54" = 1000'x600'; "PVMC 55" = 900'x600'; "PVMC 56" = 700'x600'; "PVMC 57" = 500'x600'; "PVMC 58" = 600'x300'

SCALE 1"=1500'



1 MILE

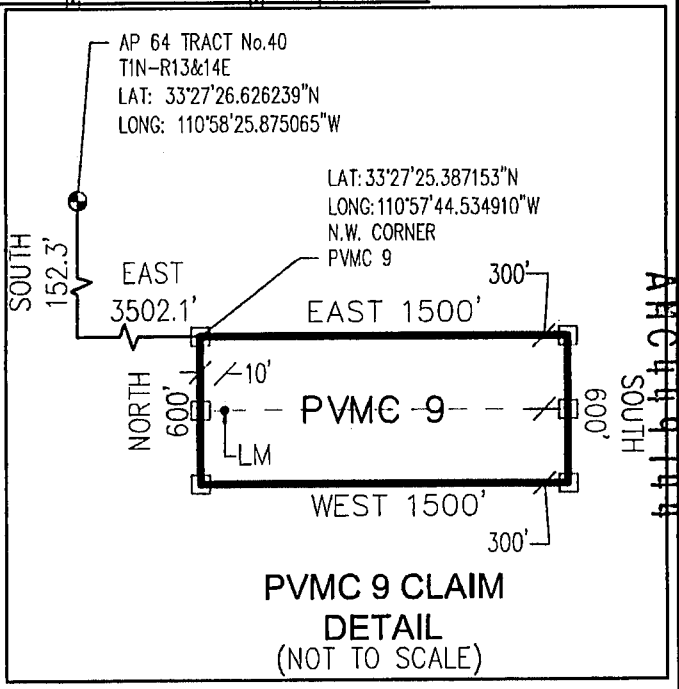


RECEIVED
BLM AZ STATE OFFICE
2018 MAR - 5 P 1:46
PHOENIX, ARIZONA

CLAIM ACREAGE = 20.66 AC.

- INDICATES END CENTER OR CORNER OF LODE CLAIM. SET 2"x2"x5' WOODEN POST (TYPICAL).
- INDICATES LOCATION MONUMENT. SET 2"x2"x5' WOODEN POST 10' FROM AN END CENTER WITH PLASTIC BOTTLE CONTAINING THE LOCATION NOTICE

LOCATORS:
PINTO VALLEY MINING CORP.



Return to:
PINTO VALLEY MINING CORP.
PO Box 100
Miami, AZ 85539




2018-002371 Page: 1 of 2
03/08/2018 03:59:21 Receipt #: 18-1758
Rec Fee: \$9.00 Fennemore Craig Pc / Marc A Marra
Gila County, Az, Sadie Jo Bingham, Recorder



**LOCATION NOTICE FOR LODE MINING CLAIM
STATE OF ARIZONA, COUNTY OF GILA**

NOTICE IS HEREBY GIVEN that the **PVMC 10** Lode
Mining claim has been located by:
PINTO VALLEY MINING CORP.
whose current mailing address is: PO Box 100
Miami, AZ 85539



This Lode mining claim consists of approximately **20.66** acres.

The general course of this claim is **East to West** and it is situated in the Miami Mining District, Gila County, Arizona. This claim is **1500** feet in length and **600** feet in width. This claim is marked by seven monuments, constructed of 2" x 2" wood posts extending 4' above the ground, one at each end corner, end center and location monument for this claim.

The location monument on which this Location Notice is posted is situated within:

Section 5 (UNSURVEYED), Township 1 North, Range 14 East, Gila and Salt River Meridian, Gila County, Arizona.

This claim runs from the location monument on which this location notice is posted on the centerline of the claim approximately **10 feet, West** to the **West** end line and **1490 feet, East** to the **East** end line of the claim.

This claim encompasses the following Quarter Section(s), Section(s), Township(s) and Range(s):

A portion of the SW1/4, Section 5 (UNSURVEYED), T1N-R14E, G&SRM, Gila County, Arizona, as described by metes and bounds below:

Commencing at A.P. 64 of Tract No. 40 situated in Township 1 North – Ranges 13 & 14 East (Latitude 33°27'26.626239" N, Longitude 110°58'25.875065" W), Thence South 752.3 feet, Thence East 3,502.1 feet to the Northwest corner of this Claim and the Point of Beginning (Latitude 33°27'19.452353" N, Longitude 110°57'44.480699" W), Thence East, 1500 feet, Thence South, 600 feet, Thence West, 1500 feet, Thence North, 600 feet to the Point of Beginning.

Depicted on the attached claim map.

THE NORTHWEST CORNER OF THIS CLAIM IS SOUTH 752.3' & EAST 3,502.1' OF A.P. 64 OF TRACT No. 40 IN T1N-R13&14E, GILA COUNTY, AZ.

Located, dated and posted on the ground this 27th day of February, 2018.

PINTO VALLEY MINING CORP. (Owner)


By:

Jody A. Stone, RLS (Agent)

AMC 440745

"PVMC 10"

LOCATION OF THE "PVMC 8" THROUGH "PVMC 31"
& "PVMC 53" THROUGH "PVMC 58"
LODE CLAIMS



SITUATED IN SECTIONS 5, 6, 7 & 8 (UNSURVEYED)

T1N-R14E G&SRM, GILA COUNTY, AZ

ALL CLAIMS ARE 1500' IN LENGTH & 600' IN WIDTH

EXCEPT: "PVMC 53" = 1200'x600'; "PVMC 54" = 1000'x600'; "PVMC 55" = 900'x600'; "PVMC 56" = 700'x600'; "PVMC 57" = 500'x600'; "PVMC 58" = 600'x300'

SCALE 1"=1500'

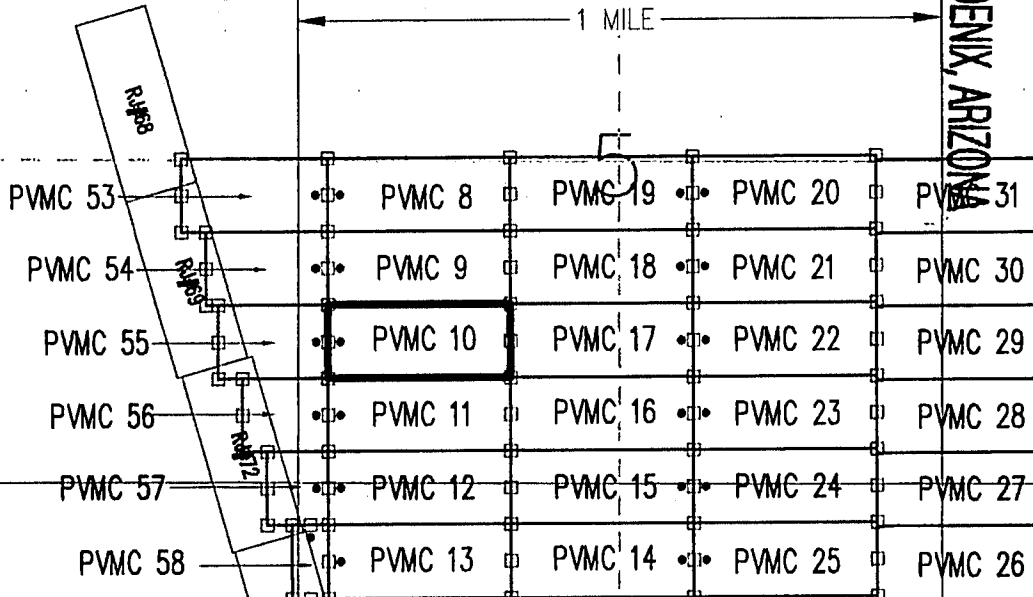


1 MILE

PHOENIX, ARIZONA

2018 MAR -5 P 1:46

RECEIVED
BLM AZ STATE OFFICE



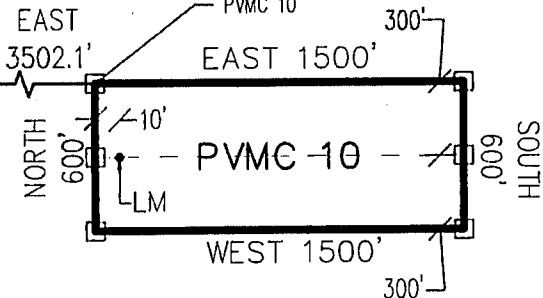
CLAIM ACREAGE = 20.66 AC.

- INDICATES END CENTER OR CORNER OF LODE CLAIM. SET 2"x2"x5' WOODEN POST (TYPICAL).
- INDICATES LOCATION MONUMENT. SET 2"x2"x5' WOODEN POST 10' FROM AN END CENTER WITH PLASTIC BOTTLE CONTAINING THE LOCATION NOTICE

LOCATORS:
PINTO VALLEY MINING CORP.

AP 64 TRACT No.40
T1N-R13&14E
LAT: 33°27'26.626239"N
LONG: 110°58'25.875065"W

LAT: 33°27'19.452353"N
LONG: 110°57'44.480699"W
N.W. CORNER
PVMC 10



PVMC 10 CLAIM
DETAIL
(NOT TO SCALE)



Return to:
PINTO VALLEY MINING CORP.
PO Box 100
Miami, AZ 85539




2018-002372 Page: 1 of 2
03/08/2018 03:59:21 Receipt #: 18-1758
Rec Fee: \$9.00 Fennemore Craig Pc / Marc A Marra
Gila County, Az, Sadie Jo Bingham, Recorder



**LOCATION NOTICE FOR LODE MINING CLAIM
STATE OF ARIZONA, COUNTY OF GILA**

NOTICE IS HEREBY GIVEN that the **PVMC 11** Lode
Mining claim has been located by:
PINTO VALLEY MINING CORP.
whose current mailing address is: PO Box 100
Miami, AZ 85539



This Lode mining claim consists of approximately **20.66** acres.

The general course of this claim is **East to West** and it is situated in the Miami Mining District, Gila County, Arizona. This claim is **1500** feet in length and **600** feet in width. This claim is marked by seven monuments, constructed of 2" x 2" wood posts extending 4' above the ground, one at each end corner, end center and location monument for this claim.

The location monument on which this Location Notice is posted is situated within:

Section 5 (UNSURVEYED), Township 1 North, Range 14 East, Gila and Salt River Meridian, Gila County, Arizona.

This claim runs from the location monument on which this location notice is posted on the centerline of the claim approximately **10 feet, West** to the **West** end line and **1490 feet, East** to the **East** end line of the claim.

This claim encompasses the following Quarter Section(s), Section(s), Township(s) and Range(s):

A portion of the SW1/4, Section 5 (UNSURVEYED), T1N-R14E, G&SRM, Gila County, Arizona, as described by metes and bounds below:

Commencing at A.P. 64 of Tract No. 40 situated in Township 1 North – Ranges 13 & 14 East (Latitude 33°27'26.626239" N, Longitude 110°58'25.875065" W), Thence South 1,352.3 feet, Thence East 3,502.1 feet to the Northwest corner of this Claim and the Point of Beginning (Latitude 33°27'13.517550" N, Longitude 110°57'44.426492" W), Thence East, 1500 feet, Thence South, 600 feet, Thence West, 1500 feet, Thence North, 600 feet to the Point of Beginning.

Depicted on the attached claim map.

THE NORTHWEST CORNER OF THIS CLAIM IS SOUTH 1,352.3' & EAST 3,502.1' OF A.P. 64 OF TRACT No. 40 IN T1N-R13&14E, GILA COUNTY, AZ.

Located, dated and posted on the ground this 27th day of February, 2018.

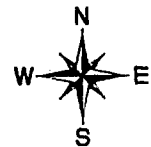
PINTO VALLEY MINING CORP. (Owner)

By:

Jody A. Stone, RLS (Agent)

"PVMC 11"

LOCATION OF THE "PVMC 8" THROUGH "PVMC 31"
& "PVMC 53" THROUGH "PVMC 58"
LODE CLAIMS

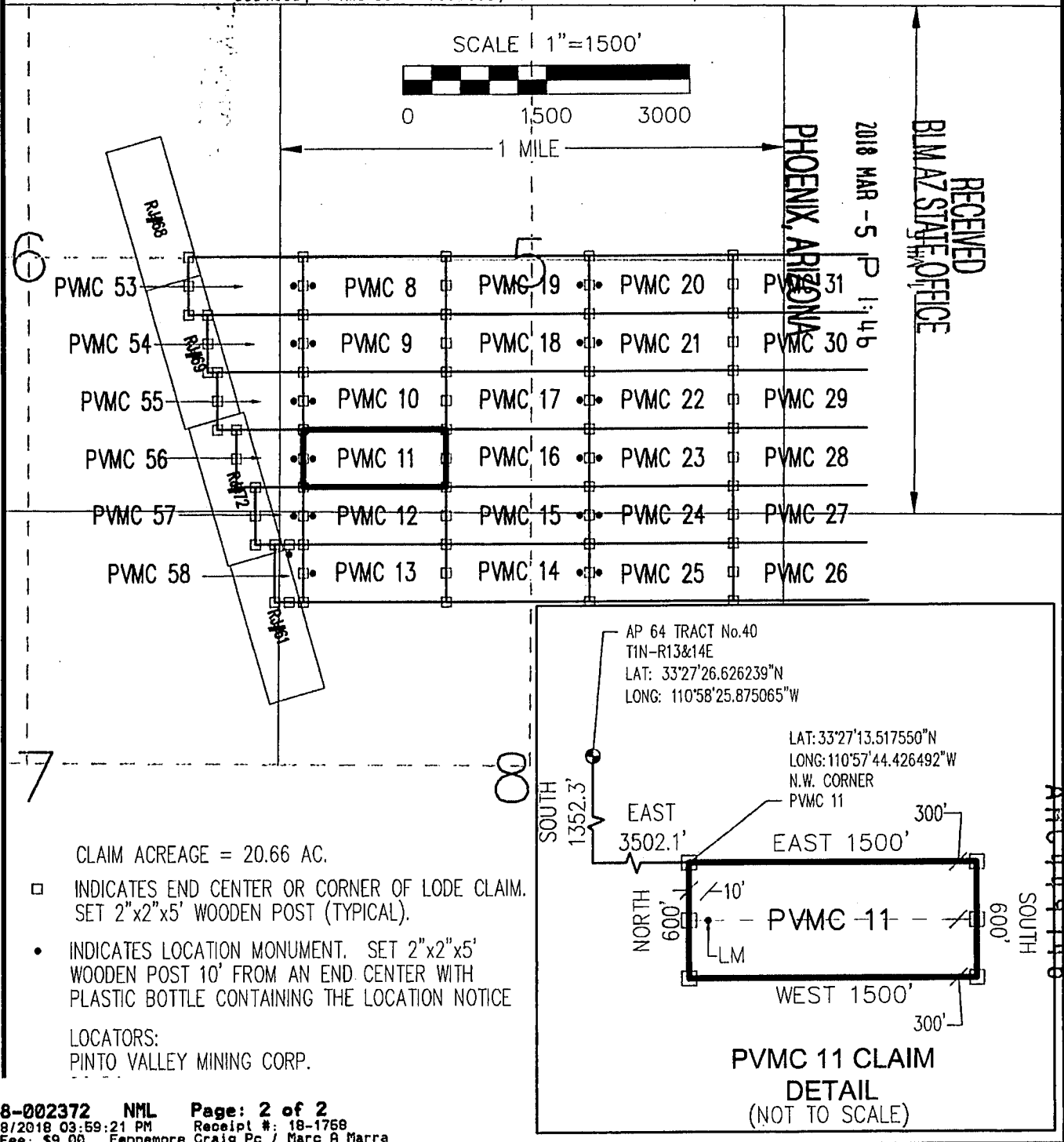


SITUATED IN SECTIONS 5, 6, 7 & 8 (UNSURVEYED)

T1N-R14E G&SRM, GILA COUNTY, AZ

ALL CLAIMS ARE 1500' IN LENGTH & 600' IN WIDTH

EXCEPT: "PVMC 53" = 1200'x600'; "PVMC 54" = 1000'x600'; "PVMC 55" = 900'x600'; "PVMC 56" = 700'x600'; "PVMC 57" = 500'x600'; "PVMC 58" = 600'x300'




Return to:
PINTO VALLEY MINING CORP.
PO Box 100
Miami, AZ 85539



2018-002373 Page: 1 of 2
03/08/2018 03:59:27 Receipt #: 18-1768
Rec Fee: \$9.00 Fennemore Craig Pc / Marc A Marra
Gila County, Az, Sadie Jo Bingham, Recorder

**LOCATION NOTICE FOR LODE MINING CLAIM
STATE OF ARIZONA, COUNTY OF GILA**

NOTICE IS HEREBY GIVEN that the **PVMC 12** Lode
Mining claim has been located by:
PINTO VALLEY MINING CORP.
whose current mailing address is: PO Box 100
Miami, AZ 85539



This Lode mining claim consists of approximately **20.66** acres.

The general course of this claim is **East to West** and it is situated in the Miami Mining District, Gila County, Arizona. This claim is **1500** feet in length and **600** feet in width. This claim is marked by seven monuments, constructed of 2" x 2" wood posts extending 4' above the ground, one at each end corner, end center and location monument for this claim.

The location monument on which this Location Notice is posted is situated within:

Section 8 (UNSURVEYED), Township 1 North, Range 14 East, Gila and Salt River Meridian, Gila County, Arizona.

This claim runs from the location monument on which this location notice is posted on the centerline of the claim approximately **10 feet, West** to the **West** end line and **1490 feet, East** to the **East** end line of the claim.

This claim encompasses the following Quarter Section(s), Section(s), Township(s) and Range(s):

A portion of the SW1/4, Section 5 & NW1/4, Section 8 (UNSURVEYED), T1N-R14E, G&SRM, Gila County, Arizona, as described by metes and bounds below:

Commencing at A.P. 64 of Tract No. 40 situated in Township 1 North – Ranges 13 & 14 East (Latitude 33°27'26.626239" N, Longitude 110°58'25.875065" W), Thence South 1,952.3 feet, Thence East 3,502.1 feet to the Northwest corner of this Claim and the Point of Beginning (Latitude 33°27'07.582747" N, Longitude 110°57'44.372290" W), Thence East, 1500 feet, Thence South, 600 feet, Thence West, 1500 feet, Thence North, 600 feet to the Point of Beginning.


Depicted on the attached claim map.

THE NORTHWEST CORNER OF THIS CLAIM IS SOUTH 1,952.3' & EAST 3,502.1' OF A.P. 64 OF TRACT No. 40 IN T1N-R13&14E, GILA COUNTY, AZ.

Located, dated and posted on the ground this 27th day of February, 2018.

PINTO VALLEY MINING CORP. (Owner)


By:


Jody A. Stone, RLS (Agent)

AR 449747

"PVMC 12"

LOCATION OF THE "PVMC 8" THROUGH "PVMC 31"
& "PVMC 53" THROUGH "PVMC 58"
LODE CLAIMS



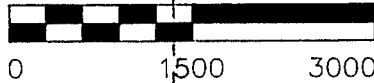
SITUATED IN SECTIONS 5, 6, 7 & 8 (UNSURVEYED)

T1N-R14E G&SRM, GILA COUNTY, AZ

ALL CLAIMS ARE 1500' IN LENGTH & 600' IN WIDTH

EXCEPT: "PVMC 53" = 1200'x600'; "PVMC 54" = 1000'x600'; "PVMC 55" = 900'x600'; "PVMC 56" = 700'x600'; "PVMC 57" = 500'x600'; "PVMC 58" = 600'x300'

SCALE 1"=1500'



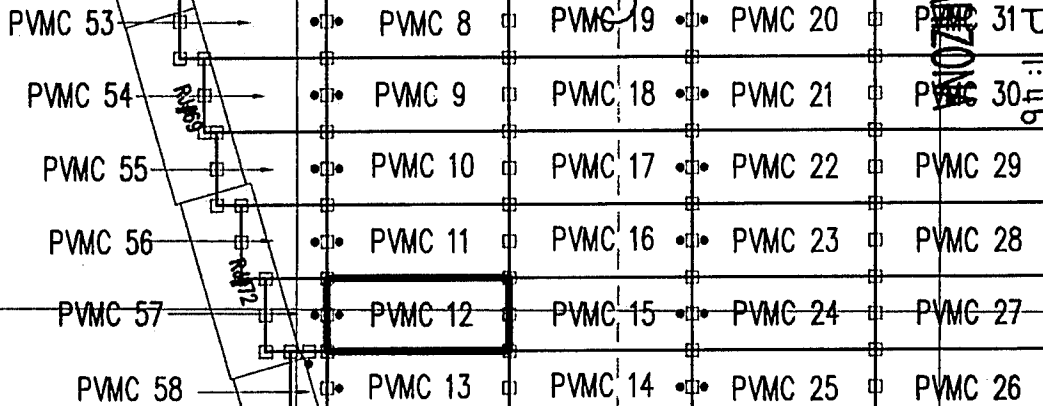
1 MILE

RECEIVED

BLM AZ STATE OFFICE

2018 MAR - 9

PHOENIX, ARIZONA



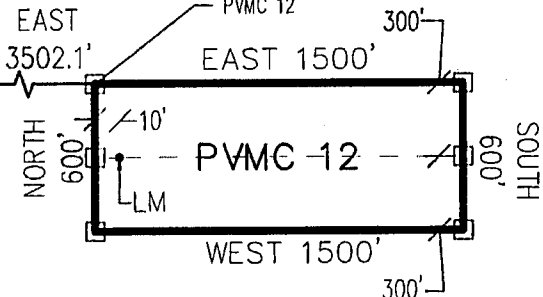
CLAIM ACREAGE = 20.66 AC.

- INDICATES END CENTER OR CORNER OF LODE CLAIM. SET 2"x2"x5' WOODEN POST (TYPICAL).
- INDICATES LOCATION MONUMENT. SET 2"x2"x5' WOODEN POST 10' FROM AN END CENTER WITH PLASTIC BOTTLE CONTAINING THE LOCATION NOTICE

LOCATORS:
PINTO VALLEY MINING CORP.

AP 64 TRACT No.40
T1N-R13&14E
LAT: 33°27'26.626239"N
LONG: 110°58'25.875065"W

LAT: 33°27'07.582747"N
LONG: 110°57'44.372290"W
N.W. CORNER
PVMC 12



PVMC 12 CLAIM
DETAIL
(NOT TO SCALE)



Return to:
PINTO VALLEY MINING CORP.
PO Box 100
Miami, AZ 85539




2018-002374 Page: 1 of 2
03/08/2018 03:59:21 Receipt #: 18-1758
Rec Fee: \$9.00 Fennemore Craig P.O. / Marc A Marra
Gila County, Az, Sadie Jo Bingham, Recorder



**LOCATION NOTICE FOR LODE MINING CLAIM
STATE OF ARIZONA, COUNTY OF GILA**

NOTICE IS HEREBY GIVEN that the **PVMC 13** Lode
Mining claim has been located by:
PINTO VALLEY MINING CORP.
whose current mailing address is: PO Box 100
Miami, AZ 85539



This Lode mining claim consists of approximately **20.66** acres.

The general course of this claim is **East to West** and it is situated in the Miami Mining District, Gila County, Arizona. This claim is **1500** feet in length and **600** feet in width. This claim is marked by seven monuments, constructed of 2" x 2" wood posts extending 4' above the ground, one at each end corner, end center and location monument for this claim.

The location monument on which this Location Notice is posted is situated within:

Section 8 (UNSURVEYED), Township 1 North, Range 14 East, Gila and Salt River Meridian, Gila County, Arizona.

This claim runs from the location monument on which this location notice is posted on the centerline of the claim approximately **10 feet, West** to the **West** end line and **1490 feet, East** to the **East** end line of the claim.

This claim encompasses the following Quarter Section(s), Section(s), Township(s) and Range(s):

A portion of the NW1/4, Section 8 (UNSURVEYED), T1N-R14E, G&SRM, Gila County, Arizona, as described by metes and bounds below:

Commencing at A.P. 64 of Tract No. 40 situated in Township 1 North – Ranges 13 & 14 East (Latitude 33°27'26.626239" N, Longitude 110°58'25.875065" W), Thence South 2,552.3 feet, Thence East 3,502.1 feet to the Northwest corner of this Claim and the Point of Beginning (Latitude 33°27'01.647941" N, Longitude 110°57'44.318092" W), Thence East, 1500 feet, Thence South, 600 feet, Thence West, 1500 feet, Thence North, 600 feet to the Point of Beginning.

Depicted on the attached claim map.

THE NORTHWEST CORNER OF THIS CLAIM IS SOUTH 2,552.3' & EAST 3,502.1' OF A.P. 64 OF TRACT No. 40 IN T1N-R13&14E, GILA COUNTY, AZ.

Located, dated and posted on the ground this 27th day of February, 2018.

PINTO VALLEY MINING CORP. (Owner)

By:

Jody A. Stone, RLS (Agent)

AHC449748

"PVMC 13"

LOCATION OF THE "PVMC 8" THROUGH "PVMC 31"
& "PVMC 53" THROUGH "PVMC 58"
LODE CLAIMS

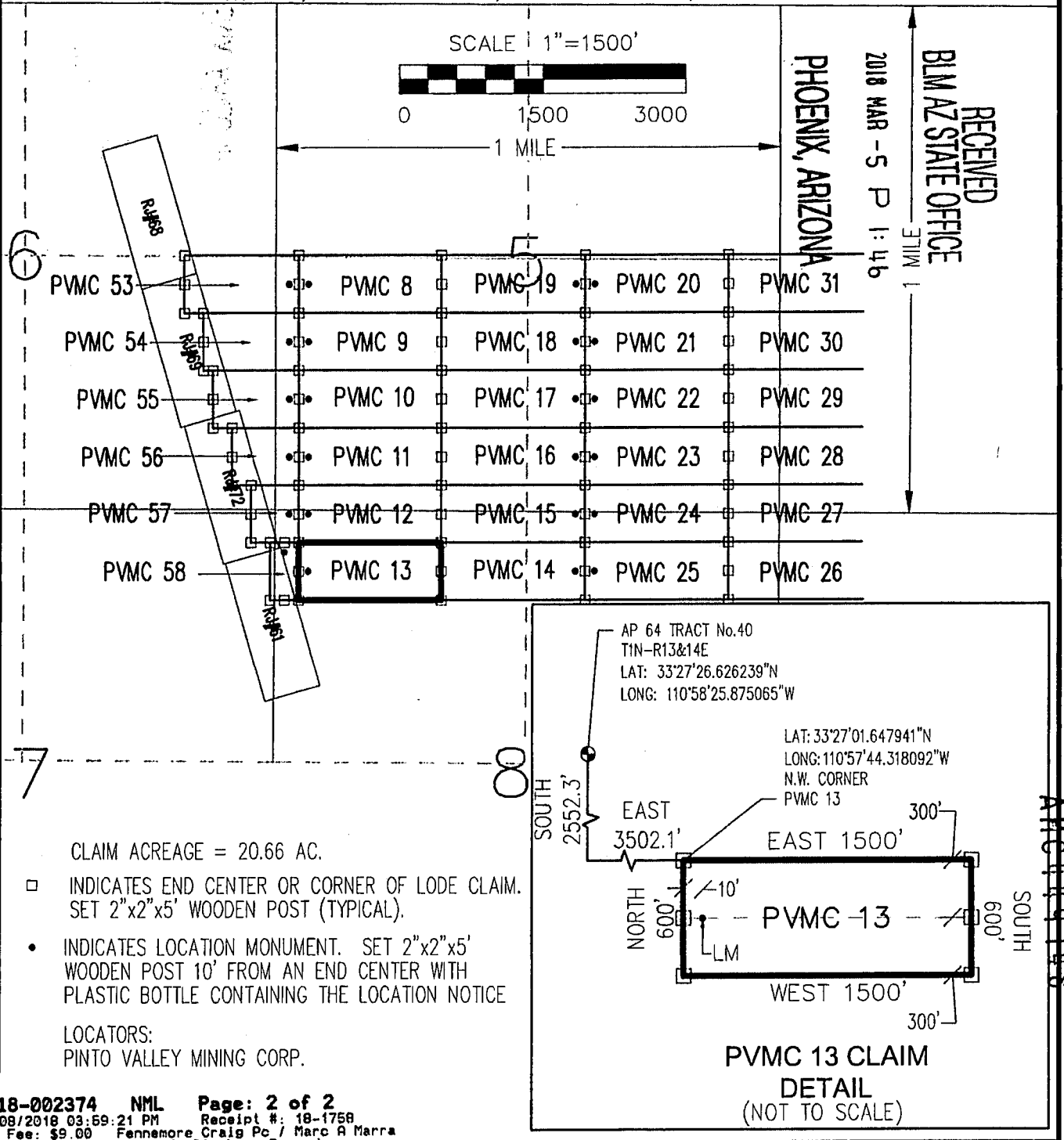


SITUATED IN SECTIONS 5, 6, 7 & 8 (UNSURVEYED)

T1N-R14E G&SRM, GILA COUNTY, AZ

ALL CLAIMS ARE 1500' IN LENGTH & 600' IN WIDTH

EXCEPT: "PVMC 53" = 1200'x600'; "PVMC 54" = 1000'x600'; "PVMC 55" = 900'x600'; "PVMC 56" = 700'x600'; "PVMC 57" = 500'x600'; "PVMC 58" = 600'x300'



Return to:
PINTO VALLEY MINING CORP.
PO Box 100
Miami, AZ 85539




2018-002375 L Page: 1 of 2
03/08/2018 03:59 M Receipt #: 18-1758
Rec Fee: \$9.00 Fennemore Craig Pc / Marc A Marra
Gila County, Az, Sadie Jo Bingham, Recorder



**LOCATION NOTICE FOR LODE MINING CLAIM
STATE OF ARIZONA, COUNTY OF GILA**

NOTICE IS HEREBY GIVEN that the **PVMC 14** Lode
Mining claim has been located by:
PINTO VALLEY MINING CORP.
whose current mailing address is: PO Box 100
Miami, AZ 85539



This Lode mining claim consists of approximately **20.66** acres.

The general course of this claim is **East to West** and it is situated in the Miami Mining District, Gila County, Arizona. This claim is **1500** feet in length and **600** feet in width. This claim is marked by seven monuments, constructed of 2" x 2" wood posts extending 4' above the ground, one at each end corner, end center and location monument for this claim.

The location monument on which this Location Notice is posted is situated within:

Section 8 (UNSURVEYED), Township 1 North, Range 14 East, Gila and Salt River Meridian, Gila County, Arizona.

This claim runs from the location monument on which this location notice is posted on the centerline of the claim approximately **10 feet, East** to the **East** end line and **1490 feet, West** to the **West** end line of the claim.

This claim encompasses the following Quarter Section(s), Section(s), Township(s) and Range(s):

A portion of the NE1/4 & NW1/4, Section 8 (UNSURVEYED), T1N-R14E, G&SRM, Gila County, Arizona, as described by metes and bounds below:

Commencing at A.P. 64 of Tract No. 40 situated in Township 1 North – Ranges 13 & 14 East (Latitude 33°27'26.626239" N, Longitude 110°58'25.875065" W), Thence South 2,552.3 feet, Thence East 5,002.1 feet to the Northwest corner of this Claim and the Point of Beginning (Latitude 33°27'01.761168" N, Longitude 110°57'26.618668" W), Thence East, 1500 feet, Thence South, 600 feet, Thence West, 1500 feet, Thence North, 600 feet to the Point of Beginning.

Depicted on the attached claim map.

THE NORTHWEST CORNER OF THIS CLAIM IS SOUTH 2,552.3' & EAST 5,002.1' OF A.P. 64 OF TRACT No. 40 IN T1N-R13&14E, GILA COUNTY, AZ.

Located, dated and posted on the ground this 27th day of February, 2018.

PINTO VALLEY MINING CORP. (Owner)

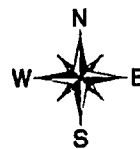
By:

Jody A. Stone, RLS (Agent)

AHC449749

"PVMC 14"

LOCATION OF THE "PVMC 8" THROUGH "PVMC 31"
& "PVMC 53" THROUGH "PVMC 58"
LODE CLAIMS

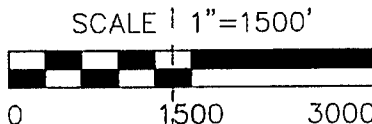


SITUATED IN SECTIONS 5, 6, 7 & 8 (UNSURVEYED)

T1N-R14E G&SRM, GILA COUNTY, AZ

ALL CLAIMS ARE 1500' IN LENGTH & 600' IN WIDTH

EXCEPT: "PVMC 53" = 1200'x600'; "PVMC 54" = 1000'x600'; "PVMC 55" = 900'x600'; "PVMC 56" = 700'x600'; "PVMC 57" = 500'x600'; "PVMC 58" = 600'x300'



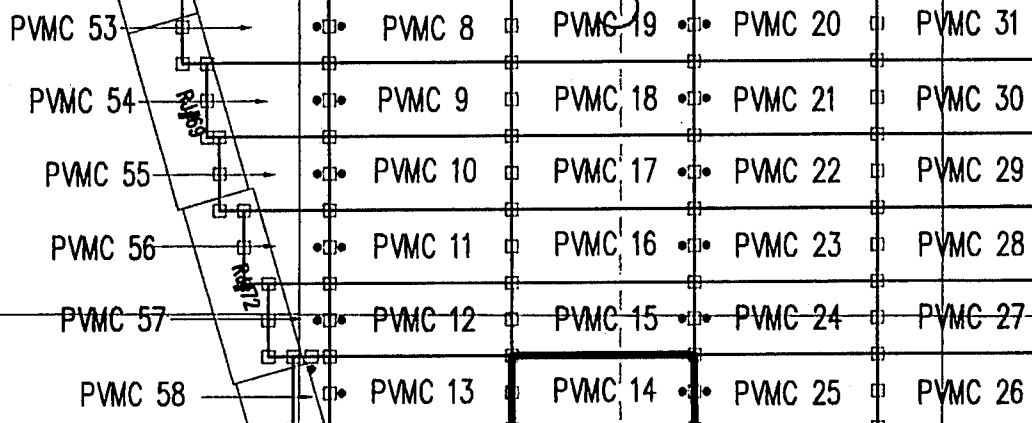
1 MILE

PHOENIX, ARIZONA

2018 MAR -5 P 1:46

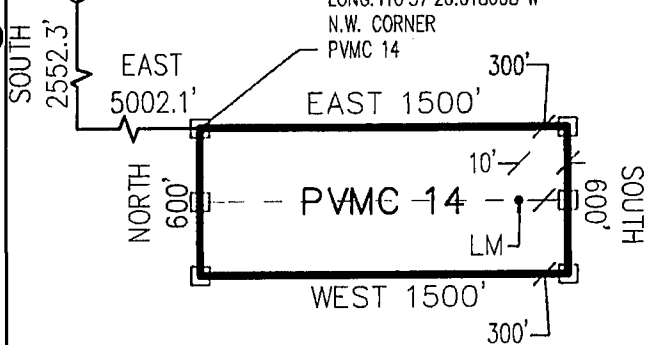
RECEIVED
BLM AZ STATE OFFICE

1 MILE



AP 64 TRACT No.40
T1N-R13&14E
LAT: 33°27'26.626239"N
LONG: 110°58'25.875065"W

LAT: 33°27'01.761168"N
LONG: 110°57'26.618668"W
N.W. CORNER
PVMC 14



CLAIM ACREAGE = 20.66 AC.

- INDICATES END CENTER OR CORNER OF LODE CLAIM. SET 2"x2"x5' WOODEN POST (TYPICAL).
- INDICATES LOCATION MONUMENT. SET 2"x2"x5' WOODEN POST 10' FROM AN END CENTER WITH PLASTIC BOTTLE CONTAINING THE LOCATION NOTICE

LOCATORS:
PINTO VALLEY MINING CORP.




Return to:
PINTO VALLEY MINING CORP.
PO Box 100
Miami, AZ 85539



2018-002376 Page: 1 of 2
03/08/2018 03:59:21 Receipt #: 18-1758
Rec Fee: \$9.00 Fennemore Craig PC / Marc A Marra
Gila County, Az, Sadie Jo Bingham, Recorder

**LOCATION NOTICE FOR LODE MINING CLAIM
STATE OF ARIZONA, COUNTY OF GILA**

NOTICE IS HEREBY GIVEN that the **PVMC 15** Lode
Mining claim has been located by:
PINTO VALLEY MINING CORP.
whose current mailing address is: PO Box 100
Miami, AZ 85539



This Lode mining claim consists of approximately **20.66** acres.

The general course of this claim is **East to West** and it is situated in the Miami Mining District, Gila County, Arizona. This claim is **1500** feet in length and **600** feet in width. This claim is marked by seven monuments, constructed of 2" x 2" wood posts extending 4' above the ground, one at each end corner, end center and location monument for this claim.

The location monument on which this Location Notice is posted is situated within:

Section 8 (UNSURVEYED), Township 1 North, Range 14 East, Gila and Salt River Meridian, Gila County, Arizona.

This claim runs from the location monument on which this location notice is posted on the centerline of the claim, approximately **10 feet, East** to the **East** end line and **1490 feet, West** to the **West** end line of the claim.

This claim encompasses the following Quarter Section(s), Section(s), Township(s) and Range(s):

A portion of the SE1/4 & SW1/4, Section 5 & NE1/4 & NW1/4, Section 8 (UNSURVEYED), T1N-R14E, G&SRM, Gila County, Arizona, as described by metes and bounds below:

Commencing at A.P. 64 of Tract No. 40 situated in Township 1 North – Ranges 13 & 14 East (Latitude 33°27'26.626239" N, Longitude 110°58'25.875065" W), Thence South 1,952.3 feet, Thence East 5,002.1 feet to the Northwest corner of this Claim and the Point of Beginning (Latitude 33°27'07.695980" N, Longitude 110°57'26.672531" W), Thence East, 1500 feet, Thence South, 600 feet, Thence West, 1500 feet, Thence North, 600 feet to the Point of Beginning.

Depicted on the attached claim map.

THE NORTHWEST CORNER OF THIS CLAIM IS SOUTH 1,952.3' & EAST 5,002.1' OF A.P. 64 OF TRACT No. 40 IN T1N-R13&14E, GILA COUNTY, AZ.

Located, dated and posted on the ground this 27th day of February, 2018.

PINTO VALLEY MINING CORP. (Owner)

By: 
Jody A. Stone, RLS (Agent)

AHC449750

"PVMC 15"

LOCATION OF THE "PVMC 8" THROUGH "PVMC 31"
& "PVMC 53" THROUGH "PVMC 58"
LODE CLAIMS

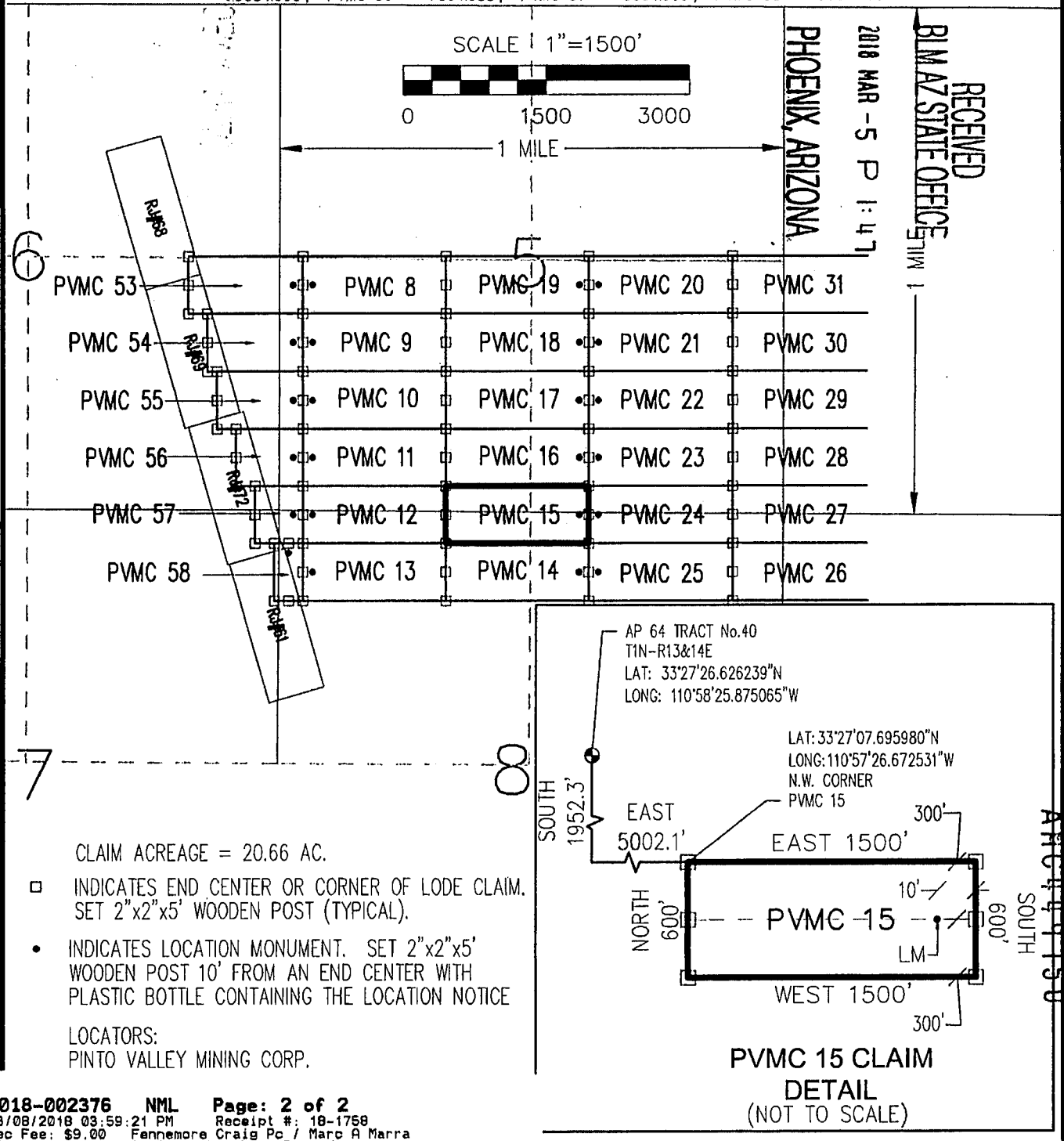


SITUATED IN SECTIONS 5, 6, 7 & 8 (UNSURVEYED)

T1N-R14E G&SRM, GILA COUNTY, AZ

ALL CLAIMS ARE 1500' IN LENGTH & 600' IN WIDTH

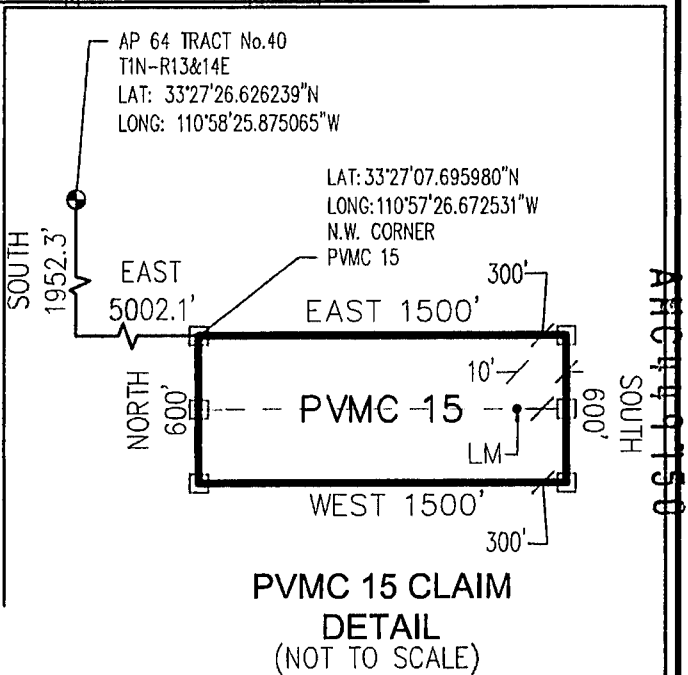
EXCEPT: "PVMC 53" = 1200'x600'; "PVMC 54" = 1000'x600'; "PVMC 55" = 900'x600'; "PVMC 56" = 700'x600'; "PVMC 57" = 500'x600'; "PVMC 58" = 600'x300'



CLAIM ACREAGE = 20.66 AC.

- INDICATES END CENTER OR CORNER OF LODE CLAIM. SET 2"x2"x5' WOODEN POST (TYPICAL).
- INDICATES LOCATION MONUMENT. SET 2"x2"x5' WOODEN POST 10' FROM AN END CENTER WITH PLASTIC BOTTLE CONTAINING THE LOCATION NOTICE

LOCATORS:
PINTO VALLEY MINING CORP.



Return to:
PINTO VALLEY MINING CORP.
PO Box 100
Miami, AZ 85539




2018-002377 Page: 1 of 2
03/08/2018 03:59:11 Receipt #: 18-1758
Rec Fee: \$9.00 Fennemore Craig P.O. / Marc A Marra
Gila County, Az, Sadie Jo Bingham, Recorder



**LOCATION NOTICE FOR LODE MINING CLAIM
STATE OF ARIZONA, COUNTY OF GILA**

NOTICE IS HEREBY GIVEN that the **PVMC 16** Lode
Mining claim has been located by:
PINTO VALLEY MINING CORP.
whose current mailing address is: PO Box 100
Miami, AZ 85539



This Lode mining claim consists of approximately **20.66** acres.

The general course of this claim is **East to West** and it is situated in the Miami Mining District, Gila County, Arizona. This claim is **1500** feet in length and **600** feet in width. This claim is marked by seven monuments, constructed of 2" x 2" wood posts extending 4' above the ground, one at each end corner, end center and location monument for this claim.

The location monument on which this Location Notice is posted is situated within:

Section 5 (UNSURVEYED), Township 1 North, Range 14 East, Gila and Salt River Meridian, Gila County, Arizona.

This claim runs from the location monument on which this location notice is posted on the centerline of the claim, approximately **10 feet, East** to the **East** end line and **1490 feet, West** to the **West** end line of the claim.

This claim encompasses the following Quarter Section(s), Section(s), Township(s) and Range(s):

A portion of the SE1/4 & SW1/4, Section 5 (UNSURVEYED), T1N-R14E, G&SRM, Gila County, Arizona, as described by metes and bounds below:

Commencing at A.P. 64 of Tract No. 40 situated in Township 1 North – Ranges 13 & 14 East (Latitude 33°27'26.626239" N, Longitude 110°58'25.875065" W), Thence South 1,352.3 feet, Thence East 5,002.1 feet to the Northwest corner of this Claim and the Point of Beginning (Latitude 33°27'13.630791" N, Longitude 110°57'26.726399" W), Thence East, 1500 feet, Thence South, 600 feet, Thence West, 1500 feet, Thence North, 600 feet to the Point of Beginning.

Depicted on the attached claim map.

THE NORTHWEST CORNER OF THIS CLAIM IS SOUTH 1,352.3' & EAST 5,002.1' OF A.P. 64 OF TRACT No. 40 IN T1N-R13&14E, GILA COUNTY, AZ.

Located, dated and posted on the ground this 27th day of February, 2018.

PINTO VALLEY MINING CORP. (Owner)


By:

Jody A. Stone, RLS (Agent)

AMC 449751

"PVMC 16"

LOCATION OF THE "PVMC 8" THROUGH "PVMC 31"
& "PVMC 53" THROUGH "PVMC 58"
LODE CLAIMS

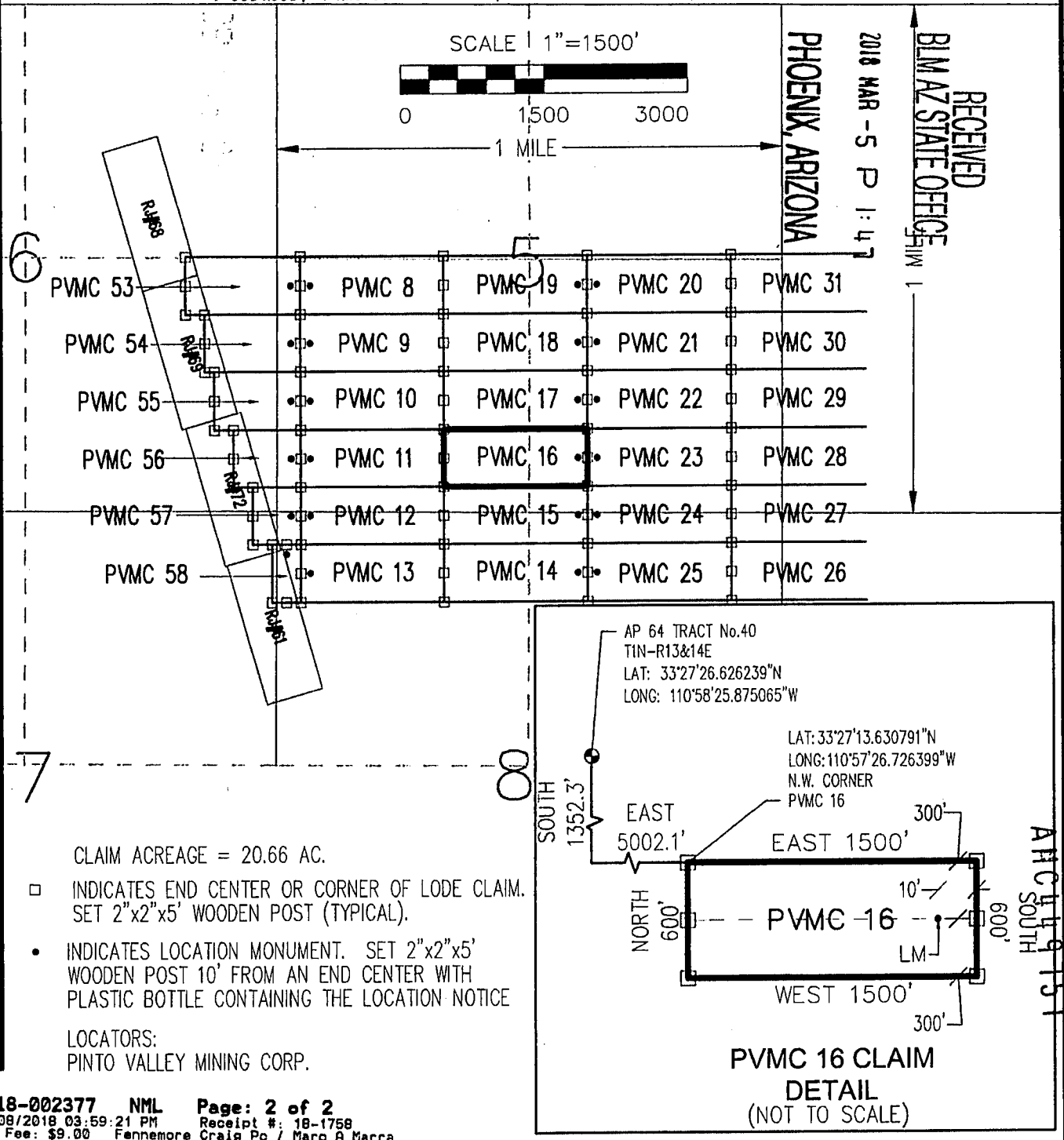


SITUATED IN SECTIONS 5, 6, 7 & 8 (UNSURVEYED)


T1N-R14E G&SRM, GILA COUNTY, AZ

ALL CLAIMS ARE 1500' IN LENGTH & 600' IN WIDTH

EXCEPT: "PVMC 53" = 1200'x600'; "PVMC 54" = 1000'x600'; "PVMC 55" = 900'x600'; "PVMC 56" = 700'x600'; "PVMC 57" = 500'x600'; "PVMC 58" = 600'x300'



Return to:
PINTO VALLEY MINING CORP.
PO Box 100
Miami, AZ 85539

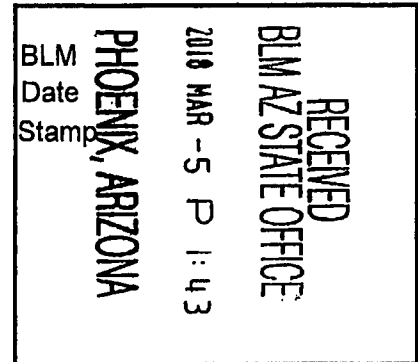


2018-002378 N Page: 1 of 2
03/08/2018 03:59:21 PM Receipt #: 18-1758
Rec Fee: \$9.00 Fennemore Craig Pc / Marc A Marra
Gila County, Az, Sadie Jo Bingham, Recorder



**LOCATION NOTICE FOR LODE MINING CLAIM
STATE OF ARIZONA, COUNTY OF GILA**

NOTICE IS HEREBY GIVEN that the **PVMC 17** Lode
Mining claim has been located by:
PINTO VALLEY MINING CORP.
whose current mailing address is: PO Box 100
Miami, AZ 85539



This Lode mining claim consists of approximately **20.66** acres.

The general course of this claim is **East to West** and it is situated in the Miami Mining District, Gila County, Arizona. This claim is **1500** feet in length and **600** feet in width. This claim is marked by seven monuments, constructed of 2" x 2" wood posts extending 4' above the ground, one at each end corner, end center and location monument for this claim.

The location monument on which this Location Notice is posted is situated within:

Section 5 (UNSURVEYED), Township 1 North, Range 14 East, Gila and Salt River Meridian, Gila County, Arizona.

This claim runs from the location monument on which this location notice is posted on the centerline of the claim approximately **10 feet, East** to the **East** end line and **1490 feet, West** to the **West** end line of the claim.

This claim encompasses the following Quarter Section(s), Section(s), Township(s) and Range(s):

A portion of the SE1/4 & SW1/4, Section 5 (UNSURVEYED), T1N-R14E, G&SRM, Gila County, Arizona, as described by metes and bounds below:

Commencing at A.P. 64 of Tract No. 40 situated in Township 1 North – Ranges 13 & 14 East (Latitude 33°27'26.626239" N, Longitude 110°58'25.875065" W), Thence South 752.3 feet, Thence East 5,002.1 feet to the Northwest corner of this Claim and the Point of Beginning (Latitude 33°27'19.565600" N, Longitude 110°57'26.780270" W), Thence East, 1500 feet, Thence South, 600 feet, Thence West, 1500 feet, Thence North, 600 feet to the Point of Beginning.


Depicted on the attached claim map.

THE NORTHWEST CORNER OF THIS CLAIM IS SOUTH 752.3' & EAST 5,002.1' OF A.P. 64 OF TRACT No. 40 IN T1N-R13&14E, GILA COUNTY, AZ.

Located, dated and posted on the ground this 27th day of February, 2018.

PINTO VALLEY MINING CORP. (Owner)

By:


Jody A. Stone, RLS (Agent)

AMC 419752

Return to:
PINTO VALLEY MINING CORP
PO Box 100
Miami, AZ 85539



2018-002379 Page: 1 of 2
03/08/2018 03:59:21 Receipt #: 18-1758
Rec Fee: \$9.00 Fennemore Craig PC / Marc A Marra
Gila County, Az, Sadie Jo Bingham, Recorder



**LOCATION NOTICE FOR LODE MINING CLAIM
STATE OF ARIZONA, COUNTY OF GILA**


NOTICE IS HEREBY GIVEN that the **PVMC 18** Lode

Mining claim has been located by:

PINTO VALLEY MINING CORP.

whose current mailing address is: PO Box 100

Miami, AZ 85539



This Lode mining claim consists of approximately **20.66** acres.

The general course of this claim is **East to West** and it is situated in the Miami Mining District, Gila County, Arizona. This claim is **1500** feet in length and **600** feet in width. This claim is marked by seven monuments, constructed of 2" x 2" wood posts extending 4' above the ground, one at each end corner, end center and location monument for this claim.

The location monument on which this Location Notice is posted is situated within:

Section 5 (UNSURVEYED), Township 1 North, Range 14 East, Gila and Salt River Meridian, Gila County, Arizona.

This claim runs from the location monument on which this location notice is posted on the centerline of the claim approximately **10 feet, East** to the **East** end line and **1490 feet, West** to the **West** end line of the claim.

This claim encompasses the following Quarter Section(s), Section(s), Township(s) and Range(s):

A portion of the SE1/4 & SW1/4, Section 5 (UNSURVEYED), T1N-R14E, G&SRM, Gila County, Arizona, as described by metes and bounds below:

Commencing at A.P. 64 of Tract No. 40 situated in Township 1 North – Ranges 13 & 14 East (Latitude 33°27'26.626239" N, Longitude 110°58'25.875065" W), Thence South 152.3 feet, Thence East 5,002.1 feet to the Northwest corner of this Claim and the Point of Beginning (Latitude 33°27'25.500408" N, Longitude 110°57'26.834147" W), Thence East, 1500 feet, Thence South, 600 feet, Thence West, 1500 feet, Thence North, 600 feet to the Point of Beginning.

Depicted on the attached claim map.

THE NORTHWEST CORNER OF THIS CLAIM IS SOUTH 152.3' & EAST 5,002.1' OF A.P. 64 OF TRACT No. 40 IN T1N-R13&14E, GILA COUNTY, AZ.

Located, dated and posted on the ground this 27th day of February, 2018.

PINTO VALLEY MINING CORP. (Owner)


By:

Jody A. Stone, RLS (Agent)

AHC449753

"PVMC 18"

LOCATION OF THE "PVMC 8" THROUGH "PVMC 31"
& "PVMC 53" THROUGH "PVMC 58"
LODE CLAIMS

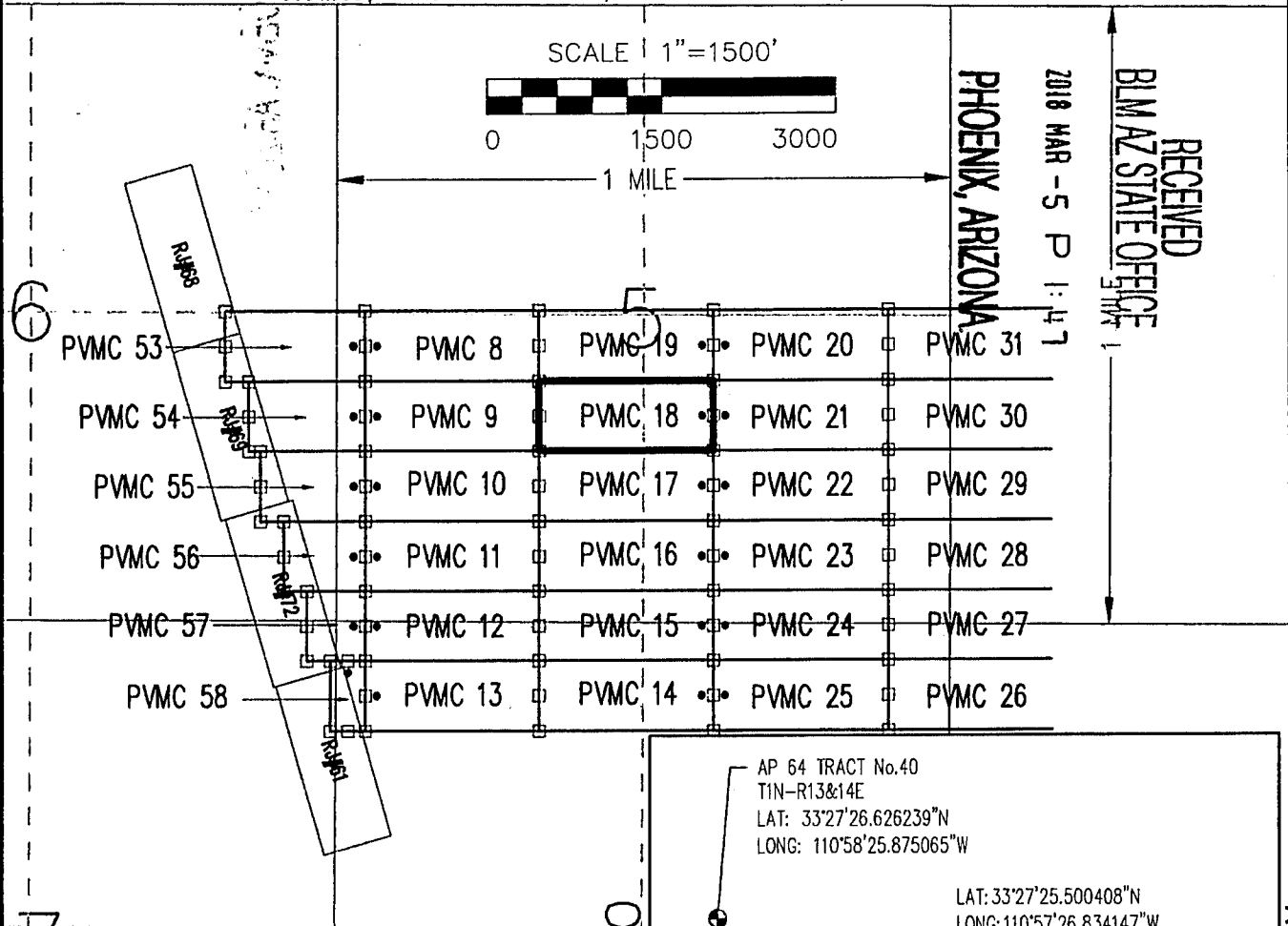


SITUATED IN SECTIONS 5, 6, 7 & 8 (UNSURVEYED)

T1N-R14E G&SRM, GILA COUNTY, AZ

ALL CLAIMS ARE 1500' IN LENGTH & 600' IN WIDTH

EXCEPT: "PVMC 53" = 1200'x600'; "PVMC 54" = 1000'x600'; "PVMC 55" = 900'x600'; "PVMC 56" = 700'x600'; "PVMC 57" = 500'x600'; "PVMC 58" = 600'x300'

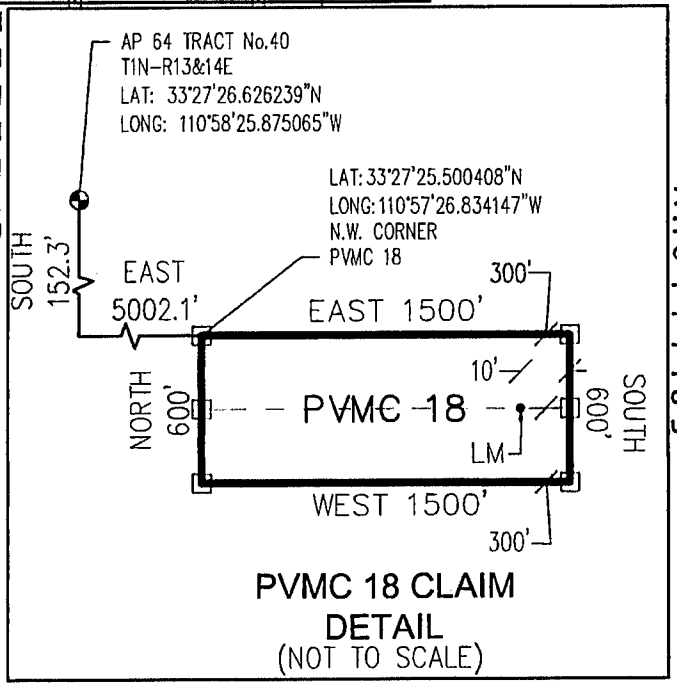


CLAIM ACREAGE = 20.66 AC.

- INDICATES END CENTER OR CORNER OF LODE CLAIM. SET 2"x2"x5' WOODEN POST (TYPICAL).
- INDICATES LOCATION MONUMENT. SET 2"x2"x5' WOODEN POST 10' FROM AN END CENTER WITH PLASTIC BOTTLE CONTAINING THE LOCATION NOTICE

LOCATORS:

PINTO VALLEY MINING CORP.



ARCH 11 9 15 3

Return to:
PINTO VALLEY MINING CORP
PO Box 100
Miami, AZ 85539




2018-002380 Page: 1 of 2
03/08/2018 03:59: Receipt #: 18-1758
Rec Fee: \$9.00 Fennemore Craig PC / Marc A Marra
Gila County, Az, Sadie Jo Bingham, Recorder



**LOCATION NOTICE FOR LODE MINING CLAIM
STATE OF ARIZONA, COUNTY OF GILA**

NOTICE IS HEREBY GIVEN that the **PVMC 19** Lode
Mining claim has been located by:
PINTO VALLEY MINING CORP.
whose current mailing address is: PO Box 100
Miami, AZ 85539



This Lode mining claim consists of approximately **20.66** acres.

The general course of this claim is **East to West** and it is situated in the Miami Mining District, Gila County, Arizona. This claim is **1500** feet in length and **600** feet in width. This claim is marked by seven monuments, constructed of 2" x 2" wood posts extending 4' above the ground, one at each end corner, end center and location monument for this claim.

The location monument on which this Location Notice is posted is situated within:

Section 5 (UNSURVEYED), Township 1 North, Range 14 East, Gila and Salt River Meridian, Gila County, Arizona.

This claim runs from the location monument on which this location notice is posted on the centerline of the claim approximately **10 feet, East** to the **East** end line and **1490 feet, West** to the **West** end line of the claim.

This claim encompasses the following Quarter Section(s), Section(s), Township(s) and Range(s):

A portion of the SE1/4, SW1/4, NW1/4 & NE1/4, Section 5 (UNSURVEYED), T1N-R14E, G&SRM, Gila County, Arizona, as described by metes and bounds below:

Commencing at A.P. 64 of Tract No. 40 situated in Township 1 North – Ranges 13 & 14 East (Latitude 33°27'26.626239" N, Longitude 110°58'25.875065" W), Thence North 447.7 feet, Thence East 5,002.1 feet to the Northwest corner of this Claim and the Point of Beginning (Latitude 33°27'31.435214" N, Longitude 110°57'26.888027" W), Thence East, 1500 feet, Thence South, 600 feet, Thence West, 1500 feet, Thence North, 600 feet to the Point of Beginning.

Depicted on the attached claim map.

THE NORTHWEST CORNER OF THIS CLAIM IS NORTH 447.7' & EAST 5,002.1' OF A.P. 64 OF TRACT No. 40 IN T1N-R13&14E, GILA COUNTY, AZ.

Located, dated and posted on the ground this 27th day of February, 2018.

PINTO VALLEY MINING CORP. (Owner)

By:

Jody A. Stone, RLS (Agent)

AR 44 6754

"PVMC 19"

LOCATION OF THE "PVMC 8" THROUGH "PVMC 31"
& "PVMC 53" THROUGH "PVMC 58"
LODE CLAIMS

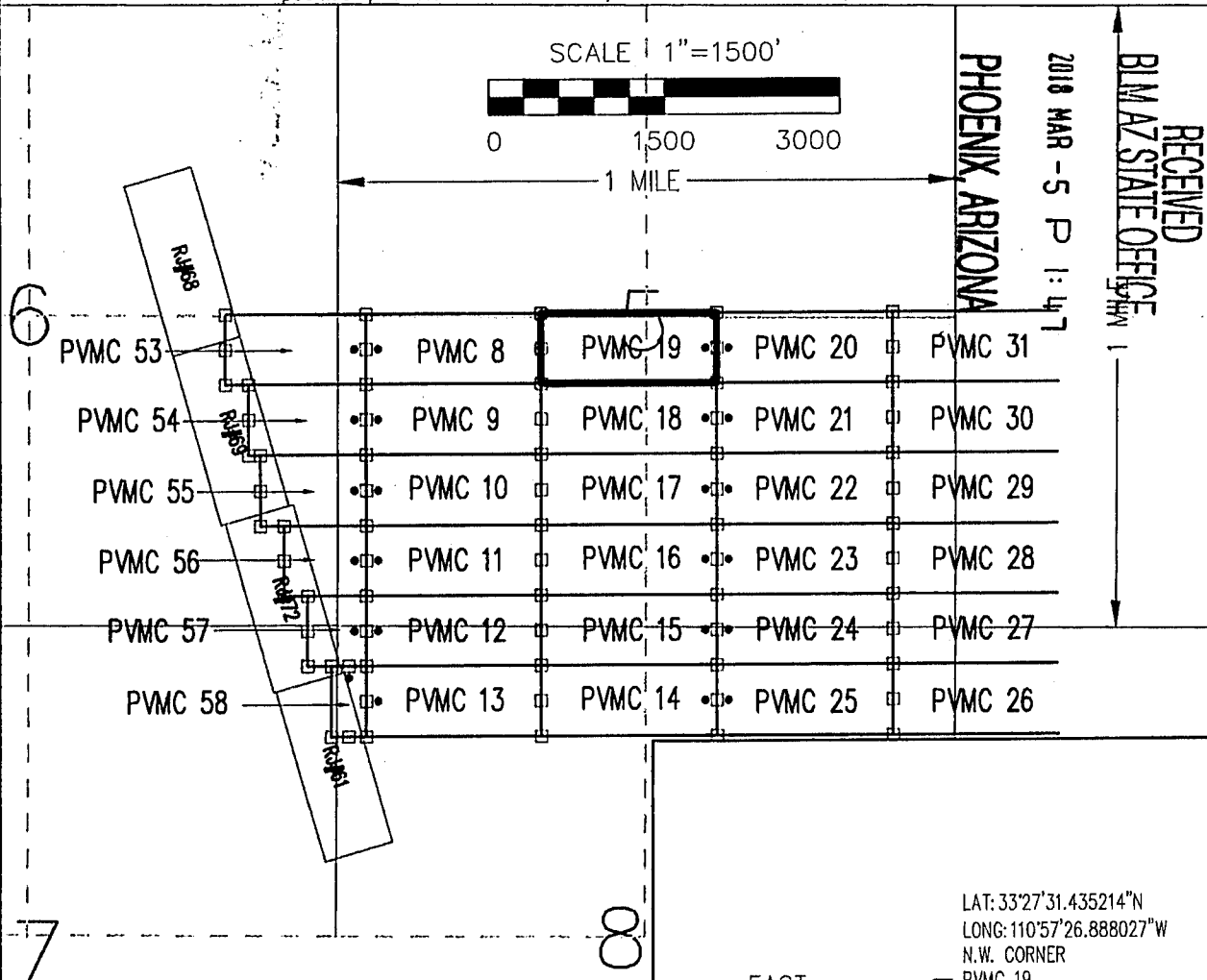


SITUATED IN SECTIONS 5, 6, 7 & 8 (UNSURVEYED)

T1N-R14E G&SRM, GILA COUNTY, AZ

ALL CLAIMS ARE 1500' IN LENGTH & 600' IN WIDTH

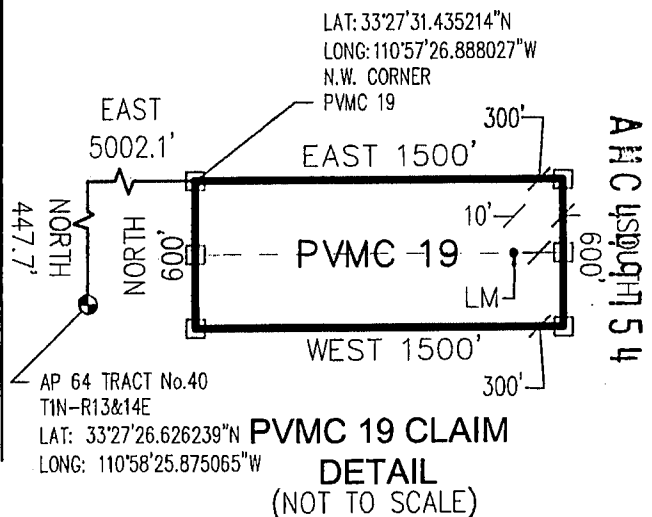
EXCEPT: "PVMC 53" = 1200'x600'; "PVMC 54" = 1000'x600'; "PVMC 55" = 900'x600'; "PVMC 56" = 700'x600'; "PVMC 57" = 500'x600'; "PVMC 58" = 600'x300'




CLAIM ACREAGE = 20.66 AC.

- INDICATES END CENTER OR CORNER OF LODE CLAIM. SET 2"x2"x5' WOODEN POST (TYPICAL).
- INDICATES LOCATION MONUMENT. SET 2"x2"x5' WOODEN POST 10' FROM AN END CENTER WITH PLASTIC BOTTLE CONTAINING THE LOCATION NOTICE

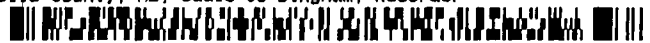
LOCATORS:
PINTO VALLEY MINING CORP.



Return to:
PINTO VALLEY MINING CORP.
PO Box 100
Miami, AZ 85539




2018-002381 Page: 1 of 2
03/08/2018 03:59:23 Receipt #: 18-1758
Rec Fee: \$9.00 Fennimore Craig Po / Marc A Marra
Gila County, Az, Sadie Jo Bingham, Recorder



**LOCATION NOTICE FOR LODE MINING CLAIM
STATE OF ARIZONA, COUNTY OF GILA**

NOTICE IS HEREBY GIVEN that the **PVMC 20** Lode
Mining claim has been located by:
PINTO VALLEY MINING CORP.
whose current mailing address is: PO Box 100
Miami, AZ 85539



This Lode mining claim consists of approximately **20.66** acres.

The general course of this claim is **East to West** and it is situated in the Miami Mining District, Gila County, Arizona. This claim is **1500** feet in length and **600** feet in width. This claim is marked by seven monuments, constructed of 2" x 2" wood posts extending 4' above the ground, one at each end corner, end center and location monument for this claim.

The location monument on which this Location Notice is posted is situated within:

Section 5 (UNSURVEYED), Township 1 North, Range 14 East, Gila and Salt River Meridian, Gila County, Arizona.

This claim runs from the location monument on which this location notice is posted on the centerline of the claim approximately **10 feet, West** to the **West** end line and **1490 feet, East** to the **East** end line of the claim.

This claim encompasses the following Quarter Section(s), Section(s), Township(s) and Range(s):

A portion of the SE1/4 & NE1/4, Section 5 (UNSURVEYED), T1N-R14E, G&SRM, Gila County, Arizona, as described by metes and bounds below:

Commencing at A.P. 64 of Tract No. 40 situated in Township 1 North – Ranges 13 & 14 East (Latitude 33°27'26.626239" N, Longitude 110°58'25.875065" W), Thence North 447.7 feet, Thence East 6,502.1 feet to the Northwest corner of this Claim and the Point of Beginning (Latitude 33°27'31.547774" N, Longitude 110°57'09.186902" W), Thence East, 1500 feet, Thence South, 600 feet, Thence West, 1500 feet, Thence North, 600 feet to the Point of Beginning.

Depicted on the attached claim map.

THE NORTHWEST CORNER OF THIS CLAIM IS NORTH 447.7' & EAST 6,502.1' OF A.P. 64 OF TRACT No. 40 IN T1N-R13&14E, GILA COUNTY, AZ.

Located, dated and posted on the ground this 27th day of February, 2018.

PINTO VALLEY MINING CORP. (Owner)

By:

Jody A. Storie, RLS (Agent)

AMC449755

"PVMC 20"

LOCATION OF THE "PVMC 8" THROUGH "PVMC 31"
& "PVMC 53" THROUGH "PVMC 58"
LODE CLAIMS

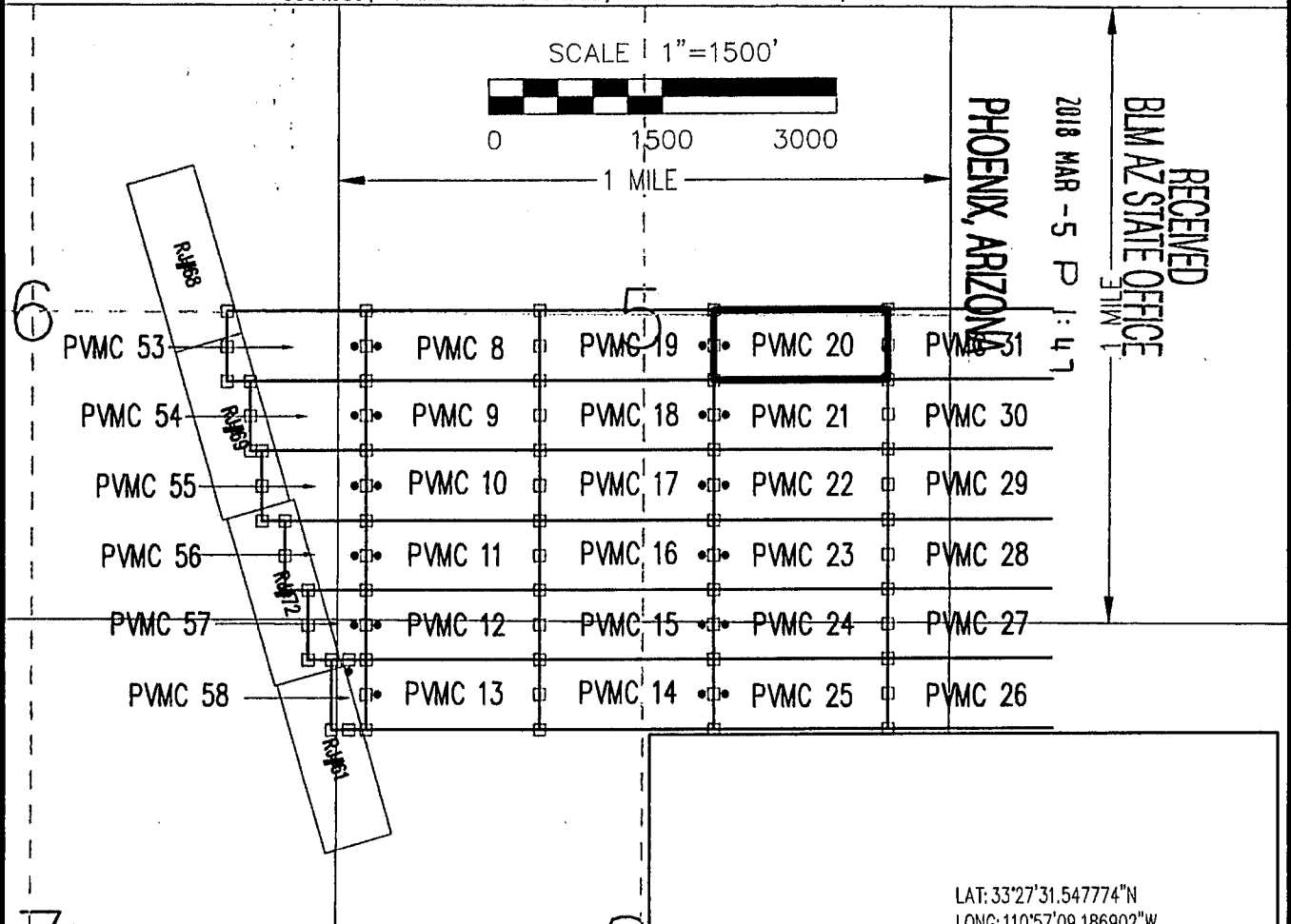


SITUATED IN SECTIONS 5, 6, 7 & 8 (UNSURVEYED)

T1N-R14E G&SRM, GILA COUNTY, AZ

ALL CLAIMS ARE 1500' IN LENGTH & 600' IN WIDTH

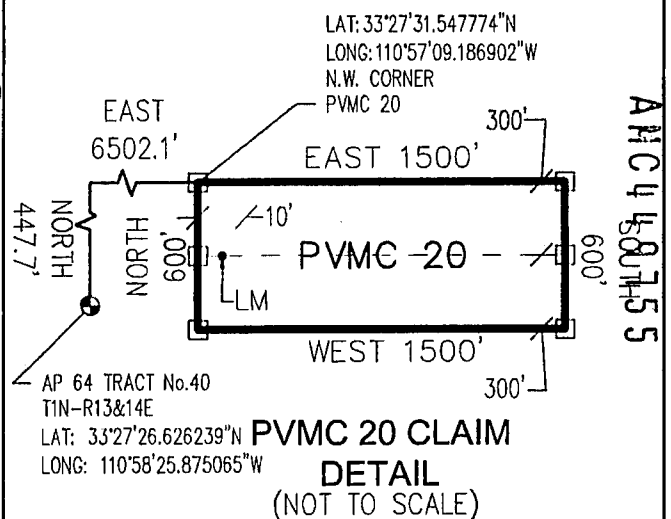
EXCEPT: "PVMC 53" = 1200'x600'; "PVMC 54" = 1000'x600'; "PVMC 55" = 900'x600'; "PVMC 56" = 700'x600'; "PVMC 57" = 500'x600'; "PVMC 58" = 600'x300'



CLAIM ACREAGE = 20.66 AC.

- INDICATES END CENTER OR CORNER OF LODE CLAIM. SET 2"x2"x5' WOODEN POST (TYPICAL).
- INDICATES LOCATION MONUMENT. SET 2"x2"x5' WOODEN POST 10' FROM AN END CENTER WITH PLASTIC BOTTLE CONTAINING THE LOCATION NOTICE

LOCATORS:
PINTO VALLEY MINING CORP.



Return to:
PINTO VALLEY MINING CORP.
PO Box 100
Miami, AZ 85539




2018-002382 Page: 1 of 2
03/08/2018 03:59:24 Receipt #: 18-1758
Rec Fee: \$9.00 Fennemore Craig Pc / Marc A Marra
Gila County, Az, Sadie Jo Bingham, Recorder



**LOCATION NOTICE FOR LODE MINING CLAIM
STATE OF ARIZONA, COUNTY OF GILA**

NOTICE IS HEREBY GIVEN that the **PVMC 21** Lode
Mining claim has been located by:
PINTO VALLEY MINING CORP.
whose current mailing address is: PO Box 100
Miami, AZ 85539



This Lode mining claim consists of approximately **20.66** acres.

The general course of this claim is **East to West** and it is situated in the Miami Mining District, Gila County, Arizona. This claim is **1500** feet in length and **600** feet in width. This claim is marked by seven monuments, constructed of 2" x 2" wood posts extending 4' above the ground, one at each end corner, end center and location monument for this claim.

The location monument on which this Location Notice is posted is situated within:

Section 5 (UNSURVEYED), Township 1 North, Range 14 East, Gila and Salt River Meridian, Gila County, Arizona.

This claim runs from the location monument on which this location notice is posted on the centerline of the claim approximately **10 feet, West** to the **West** end line and **1490 feet, East** to the **East** end line of the claim.

This claim encompasses the following Quarter Section(s), Section(s), Township(s) and Range(s):

A portion of the SE1/4, Section 5 (UNSURVEYED), T1N-R14E, G&SRM, Gila County, Arizona, as described by metes and bounds below:

Commencing at A.P. 64 of Tract No. 40 situated in Township 1 North – Ranges 13 & 14 East (Latitude 33°27'26.626239" N, Longitude 110°58'25.875065" W), Thence South 152.3 feet, Thence East 6,502.1 feet to the Northwest corner of this Claim and the Point of Beginning (Latitude 33°27'25.612961" N, Longitude 110°57'09.133356" W), Thence East, 1500 feet, Thence South, 600 feet, Thence West, 1500 feet, Thence North, 600 feet to the Point of Beginning.


Depicted on the attached claim map.

THE NORTHWEST CORNER OF THIS CLAIM IS SOUTH 152.3' & EAST 6,502.1' OF A.P. 64 OF TRACT No. 40 IN T1N-R13&14E, GILA COUNTY, AZ.

Located, dated and posted on the ground this 27th day of February, 2018.

PINTO VALLEY MINING CORP. (Owner)

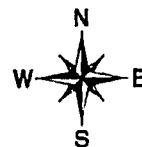
By:


Jody A. Stone, RLS (Agent)

AMC 449756

"PVMC 21"

LOCATION OF THE "PVMC 8" THROUGH "PVMC 31"
& "PVMC 53" THROUGH "PVMC 58"
LODE CLAIMS

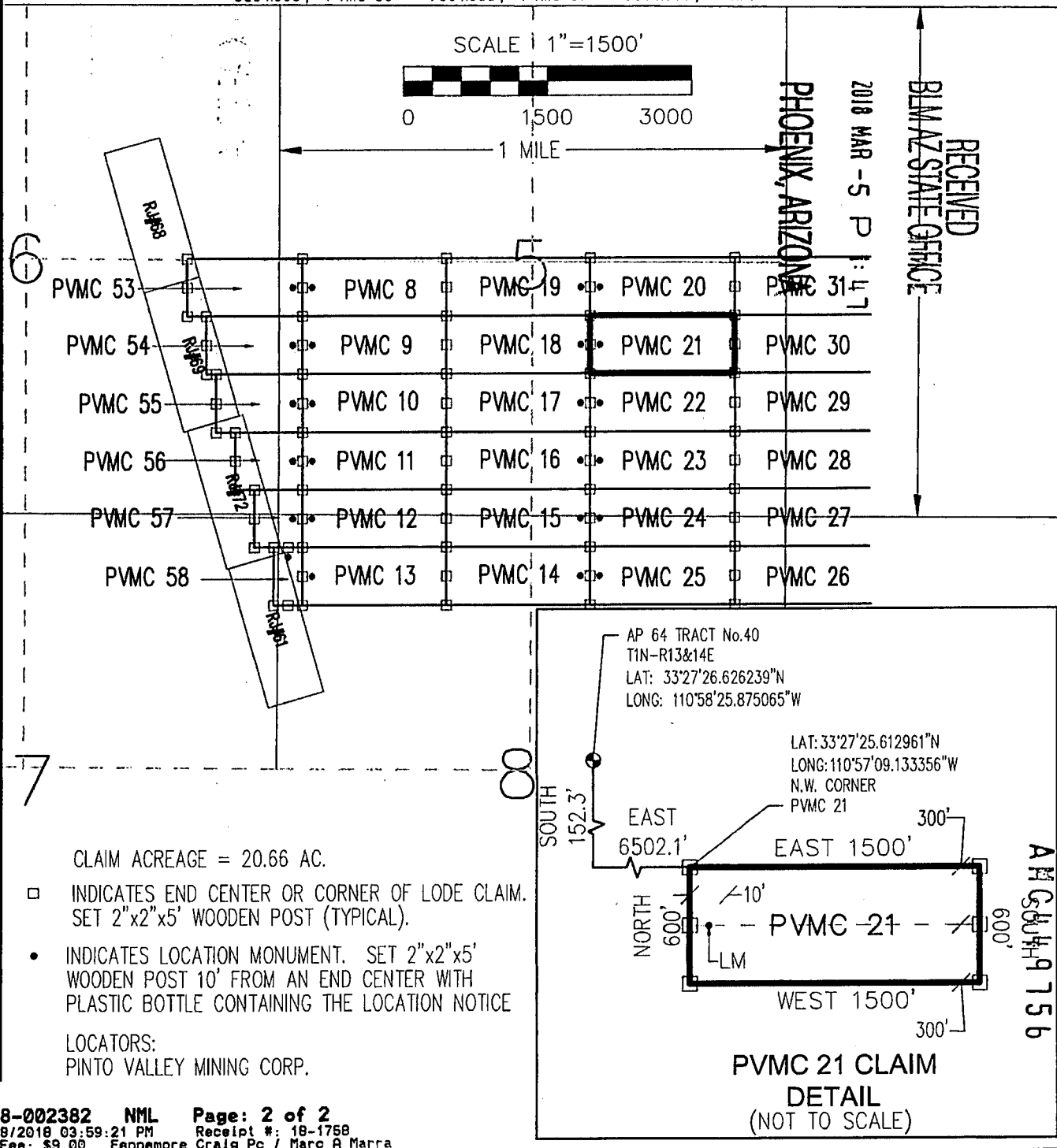


SITUATED IN SECTIONS 5, 6, 7 & 8 (UNSURVEYED)

T1N-R14E G&SRM, GILA COUNTY, AZ

ALL CLAIMS ARE 1500' IN LENGTH & 600' IN WIDTH

EXCEPT: "PVMC 53" = 1200'x600'; "PVMC 54" = 1000'x600'; "PVMC 55" = 900'x600'; "PVMC 56" = 700'x600'; "PVMC 57" = 500'x600'; "PVMC 58" = 600'x300'



Return to:
PINTO VALLEY MINING CORP.
PO Box 100
Miami, AZ 85539



2018-002383 Page: 1 of 2
03/08/2018 03:59 PM Receipt #: 18-1758
Rec Fee: \$9.00 Fennemore Craig Pc / Marc A Marra
Gila County, Az, Sadie Jo Bingham, Recorder



**LOCATION NOTICE FOR LODE MINING CLAIM
STATE OF ARIZONA, COUNTY OF GILA**

NOTICE IS HEREBY GIVEN that the **PVMC 22** Lode
Mining claim has been located by:
PINTO VALLEY MINING CORP.
whose current mailing address is: PO Box 100
Miami, AZ 85539

BLM
Date
Stamp

PHOENIX, ARIZONA

2018 MAR - 5 P 1:43

RECEIVED
BLM AZ STATE OFFICE

This Lode mining claim consists of approximately **20.66** acres.

The general course of this claim is **East to West** and it is situated in the Miami Mining District, Gila County, Arizona. This claim is **1500** feet in length and **600** feet in width. This claim is marked by seven monuments, constructed of 2" x 2" wood posts extending 4' above the ground, one at each end corner, end center and location monument for this claim.

The location monument on which this Location Notice is posted is situated within:

Section 5 (UNSURVEYED), Township 1 North, Range 14 East, Gila and Salt River Meridian, Gila County, Arizona.

This claim runs from the location monument on which this location notice is posted on the centerline of the claim approximately **10 feet, West** to the **West** end line and **1490 feet, East** to the **East** end line of the claim.

This claim encompasses the following Quarter Section(s), Section(s), Township(s) and Range(s):

A portion of the SE1/4, Section 5 (UNSURVEYED), T1N-R14E, G&SRM, Gila County, Arizona, as described by metes and bounds below:

Commencing at A.P. 64 of Tract No. 40 situated in Township 1 North – Ranges 13 & 14 East (Latitude 33°27'26.626239" N, Longitude 110°58'25.875065" W), Thence South 752.3 feet, Thence East 6,502.1 feet to the Northwest corner of this Claim and the Point of Beginning (Latitude 33°27'19.678146" N, Longitude 110°57'09.079815" W), Thence East, 1500 feet, Thence South, 600 feet, Thence West, 1500 feet, Thence North, 600 feet to the Point of Beginning.

Depicted on the attached claim map.

THE NORTHWEST CORNER OF THIS CLAIM IS SOUTH 752.3' & EAST 6,502.1' OF A.P. 64 OF TRACT No. 40 IN T1N-R13&14E, GILA COUNTY, AZ.

Located, dated and posted on the ground this 27th day of February, 2018.

PINTO VALLEY MINING CORP. (Owner)


By:


Jody A. Stone, RLS (Agent)

AHC449757

"PVMC 22"

LOCATION OF THE "PVMC 8" THROUGH "PVMC 31"
& "PVMC 53" THROUGH "PVMC 58"
LODE CLAIMS

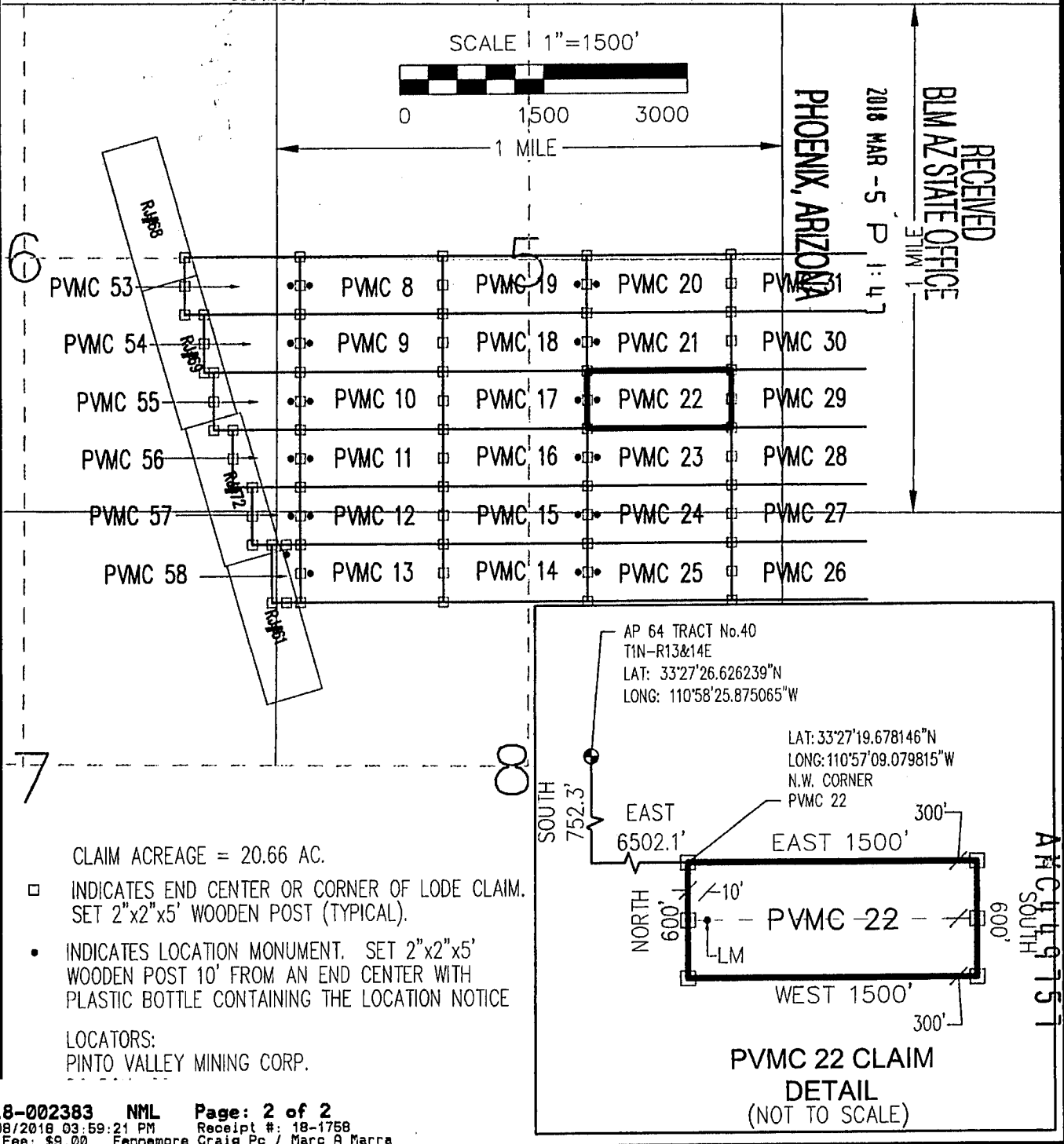


SITUATED IN SECTIONS 5, 6, 7 & 8 (UNSURVEYED)

T1N-R14E G&SRM, GILA COUNTY, AZ

ALL CLAIMS ARE 1500' IN LENGTH & 600' IN WIDTH

EXCEPT: "PVMC 53" = 1200'x600'; "PVMC 54" = 1000'x600'; "PVMC 55" = 900'x600'; "PVMC 56" = 700'x600'; "PVMC 57" = 500'x600'; "PVMC 58" = 600'x300'



Return to:
PINTO VALLEY MINING CORP.
PO Box 100
Miami, AZ 85539



2018-002384 Page: 1 of 2
03/08/2018 03:59:21 Receipt #: 18-1758
Rec Fee: \$9.00 Fennemore Craig Pc / Marc A Marra
Gila County, Az, Sadie Jo Bingham, Recorder



**LOCATION NOTICE FOR LODE MINING CLAIM
STATE OF ARIZONA, COUNTY OF GILA**


NOTICE IS HEREBY GIVEN that the **PVMC 23** Lode

Mining claim has been located by:

PINTO VALLEY MINING CORP.

whose current mailing address is: PO Box 100

Miami, AZ 85539



This Lode mining claim consists of approximately **20.66** acres.

The general course of this claim is **East to West** and it is situated in the Miami Mining District, Gila County, Arizona. This claim is **1500** feet in length and **600** feet in width. This claim is marked by seven monuments, constructed of 2" x 2" wood posts extending 4' above the ground, one at each end corner, end center and location monument for this claim.

The location monument on which this Location Notice is posted is situated within:

Section 5 (UNSURVEYED), Township 1 North, Range 14 East, Gila and Salt River Meridian, Gila County, Arizona.

This claim runs from the location monument on which this location notice is posted on the centerline of the claim approximately **10 feet, West** to the **West** end line and **1490 feet, East** to the **East** end line of the claim.

This claim encompasses the following Quarter Section(s), Section(s), Township(s) and Range(s):

A portion of the SE1/4, Section 5 (UNSURVEYED), T1N-R14E, G&SRM, Gila County, Arizona, as described by metes and bounds below:

Commencing at A.P. 64 of Tract No. 40 situated in Township 1 North – Ranges 13 & 14 East (Latitude 33°27'26.626239" N, Longitude 110°58'25.875065" W), Thence South 1,352.3 feet, Thence East 6,502.1 feet to the Northwest corner of this Claim and the Point of Beginning (Latitude 33°27'13.743330" N, Longitude 110°57'09.026278" W), Thence East, 1500 feet, Thence South, 600 feet, Thence West, 1500 feet, Thence North, 600 feet to the Point of Beginning.

Depicted on the attached claim map.

THE NORTHWEST CORNER OF THIS CLAIM IS SOUTH 1,352.3' & EAST 6,502.1' OF A.P. 64 OF TRACT No. 40 IN T1N-R13&14E, GILA COUNTY, AZ.

Located, dated and posted on the ground this 27th day of February, 2018.

PINTO VALLEY MINING CORP. (Owner)

By:

Jody A. Stone, RLS (Agent)

AFC 44 758

"PVMC 23"

LOCATION OF THE "PVMC 8" THROUGH "PVMC 31"
& "PVMC 53" THROUGH "PVMC 58"
LODE CLAIMS



SITUATED IN SECTIONS 5, 6, 7 & 8 (UNSURVEYED)

T1N-R14E G&SRM, GILA COUNTY, AZ

ALL CLAIMS ARE 1500' IN LENGTH & 600' IN WIDTH

EXCEPT: "PVMC 53" = 1200'x600'; "PVMC 54" = 1000'x600'; "PVMC 55" = 900'x600'; "PVMC 56" = 700'x600'; "PVMC 57" = 500'x600'; "PVMC 58" = 600'x300'

SCALE 1"=1500'

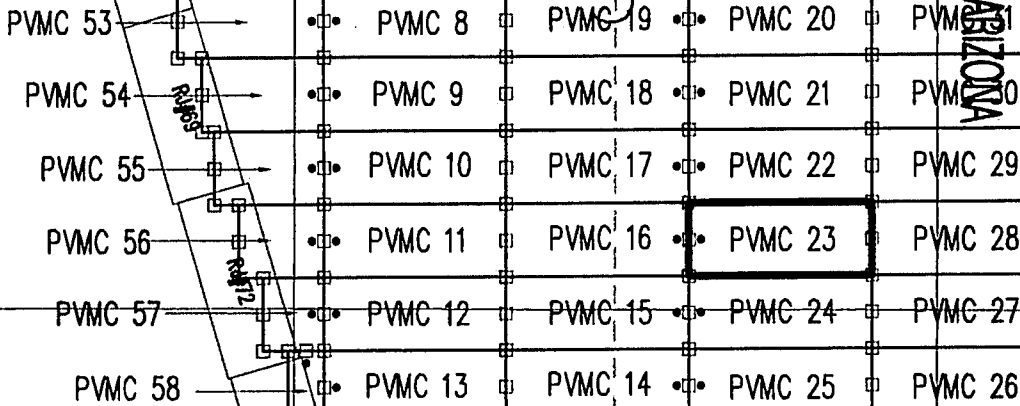


1 MILE

PHOENIX ARIZONA

2018 MAR -5 P 1:47

RECEIVED
BLM AZ STATE OFFICE



CLAIM ACREAGE = 20.66 AC.

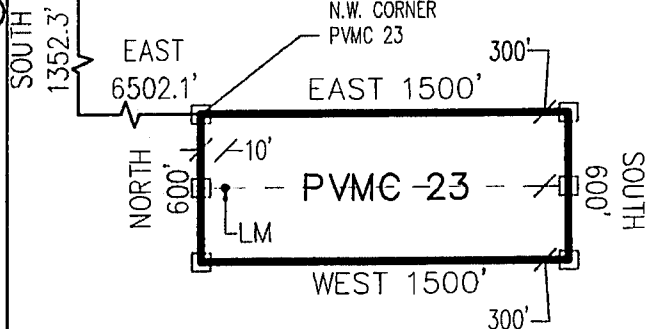
- INDICATES END CENTER OR CORNER OF LODE CLAIM. SET 2"x2"x5' WOODEN POST (TYPICAL).
- INDICATES LOCATION MONUMENT. SET 2"x2"x5' WOODEN POST 10' FROM AN END CENTER WITH PLASTIC BOTTLE CONTAINING THE LOCATION NOTICE

LOCATORS:

PINTO VALLEY MINING CORP.

AP 64 TRACT No.40
T1N-R13&14E
LAT: 33°27'26.626239"N
LONG: 110°58'25.875065"W

LAT: 33°27'13.743330"N
LONG: 110°57'09.026278"W
N.W. CORNER
PVMC 23



**PVMC 23 CLAIM
DETAIL
(NOT TO SCALE)**



Return to:
PINTO VALLEY MINING CORP.
PO Box 100
Miami, AZ 85539



2018-002385 Page: 1 of 2
03/08/2018 03:59:2 Receipt #: 18-1758
Rec Fee: \$9.00 Fennemore Craig PC / Marc A Marra
Gila County, Az. Sadie Jo Bingham, Recorder



**LOCATION NOTICE FOR LODE MINING CLAIM
STATE OF ARIZONA, COUNTY OF GILA**


NOTICE IS HEREBY GIVEN that the **PVMC 24** Lode

Mining claim has been located by:

PINTO VALLEY MINING CORP.

whose current mailing address is: PO Box 100

Miami, AZ 85539



This Lode mining claim consists of approximately **20.66** acres.

The general course of this claim is **East to West** and it is situated in the Miami Mining District, Gila County, Arizona. This claim is **1500** feet in length and **600** feet in width. This claim is marked by seven monuments, constructed of 2" x 2" wood posts extending 4' above the ground, one at each end corner, end center and location monument for this claim.

The location monument on which this Location Notice is posted is situated within:

Section 8 (UNSURVEYED), Township 1 North, Range 14 East, Gila and Salt River Meridian, Gila County, Arizona.

This claim runs from the location monument on which this location notice is posted on the centerline of the claim approximately **10 feet, West** to the **West** end line and **1490 feet, East** to the **East** end line of the claim.

This claim encompasses the following Quarter Section(s), Section(s), Township(s) and Range(s):

A portion of the SE1/4, Section 5 & NE1/4, Section 8 (UNSURVEYED), T1N-R14E, G&SRM, Gila County, Arizona, as described by metes and bounds below:

Commencing at A.P. 64 of Tract No. 40 situated in Township 1 North – Ranges 13 & 14 East (Latitude 33°27'26.626239" N, Longitude 110°58'25.875065" W), Thence South 1,952.3 feet, Thence East 6,502.1 feet to the Northwest corner of this Claim and the Point of Beginning (Latitude 33°27'07.808512" N, Longitude 110°57'08.972745" W), Thence East, 1500 feet, Thence South, 600 feet, Thence West, 1500 feet, Thence North, 600 feet to the Point of Beginning.

Depicted on the attached claim map.

THE NORTHWEST CORNER OF THIS CLAIM IS SOUTH 1,952.3' & EAST 6,502.1' OF A.P. 64 OF TRACT No. 40 IN T1N-R13&14E, GILA COUNTY, AZ.

Located, dated and posted on the ground this 27th day of February, 2018.

PINTO VALLEY MINING CORP. (Owner)

By:

Jody A. Stone, RLS (Agent)

"PVMC 24"

LOCATION OF THE "PVMC 8" THROUGH "PVMC 31"
& "PVMC 53" THROUGH "PVMC 58"
LODE CLAIMS



SITUATED IN SECTIONS 5, 6, 7 & 8 (UNSURVEYED)

T1N-R14E G&SRM, GILA COUNTY, AZ

ALL CLAIMS ARE 1500' IN LENGTH & 600' IN WIDTH

EXCEPT: "PVMC 53" = 1200'x600'; "PVMC 54" = 1000'x600'; "PVMC 55" = 900'x600'; "PVMC 56" = 700'x600'; "PVMC 57" = 500'x600'; "PVMC 58" = 600'x300'

SCALE 1"=1500'



0 1500 3000

1 MILE

PHOENIX, ARIZONA

2018 MAR -5 P 1:47

RECEIVED
BLM AZ STATE OFFICE

PVMC 53	PVMC 8	PVMC 19	PVMC 20	PVMC 31
PVMC 54	PVMC 9	PVMC 18	PVMC 21	PVMC 30
PVMC 55	PVMC 10	PVMC 17	PVMC 22	PVMC 29
PVMC 56	PVMC 11	PVMC 16	PVMC 23	PVMC 28
PVMC 57	PVMC 12	PVMC 15	PVMC 24	PVMC 27
PVMC 58	PVMC 13	PVMC 14	PVMC 25	PVMC 26

CLAIM ACREAGE = 20.66 AC.

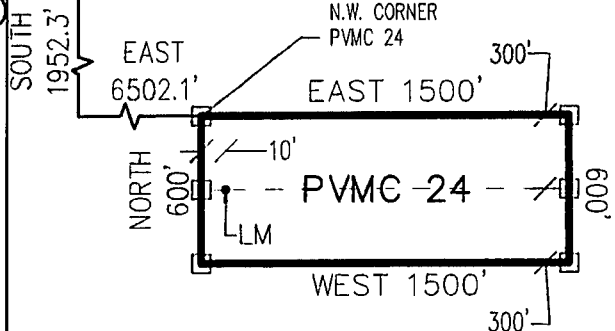
- INDICATES END CENTER OR CORNER OF LODE CLAIM. SET 2"x2"x5' WOODEN POST (TYPICAL).
- INDICATES LOCATION MONUMENT. SET 2"x2"x5' WOODEN POST 10' FROM AN END CENTER WITH PLASTIC BOTTLE CONTAINING THE LOCATION NOTICE

LOCATORS:

PINTO VALLEY MINING CORP.

AP 64 TRACT No.40
T1N-R13&14E
LAT: 33°27'26.626239"N
LONG: 110°58'25.875065"W

LAT: 33°27'07.808512"N
LONG: 110°57'08.972745"W
N.W. CORNER
PVMC 24



PVMC 24 CLAIM
DETAIL
(NOT TO SCALE)


Return to:
PINTO VALLEY MINING CORP.
PO Box 100
Miami, AZ 85539



2018-002386 Page: 1 of 2
03/08/2018 03:59:21 Receipt #: 18-1758
Rec Fee: \$9.00 Fennimore Craig Pc / Marc A Marra
Gila County, Az, Sadie Jo Bingham, Recorder

**LOCATION NOTICE FOR LODE MINING CLAIM
STATE OF ARIZONA, COUNTY OF GILA**

NOTICE IS HEREBY GIVEN that the **PVMC 25** Lode
Mining claim has been located by:
PINTO VALLEY MINING CORP.
whose current mailing address is: PO Box 100
Miami, AZ 85539



This Lode mining claim consists of approximately **20.66** acres.

The general course of this claim is **East to West** and it is situated in the Miami Mining District, Gila County, Arizona. This claim is **1500** feet in length and **600** feet in width. This claim is marked by seven monuments, constructed of 2" x 2" wood posts extending 4' above the ground, one at each end corner, end center and location monument for this claim.

The location monument on which this Location Notice is posted is situated within:

Section 8 (UNSURVEYED), Township 1 North, Range 14 East, Gila and Salt River Meridian, Gila County, Arizona.

This claim runs from the location monument on which this location notice is posted on the centerline of the claim approximately **10 feet, West** to the **West** end line and **1490 feet, East** to the **East** end line of the claim.

This claim encompasses the following Quarter Section(s), Section(s), Township(s) and Range(s):

A portion of the NE1/4, Section 8 (UNSURVEYED), T1N-R14E, G&SRM, Gila County, Arizona, as described by metes and bounds below:

Commencing at A.P. 64 of Tract No. 40 situated in Township 1 North – Ranges 13 & 14 East (Latitude 33°27'26.626239" N, Longitude 110°58'25.875065" W), Thence South 2,552.3 feet, Thence East 6,502.1 feet to the Northwest corner of this Claim and the Point of Beginning (Latitude 33°27'01.873693" N, Longitude 110°57'08.919217" W), Thence East, 1500 feet, Thence South, 600 feet, Thence West, 1500 feet, Thence North, 600 feet to the Point of Beginning.


Depicted on the attached claim map.

THE NORTHWEST CORNER OF THIS CLAIM IS SOUTH 2,552.3' & EAST 6,502.1' OF A.P. 64 OF TRACT No. 40 IN T1N-R13&14E, GILA COUNTY, AZ.

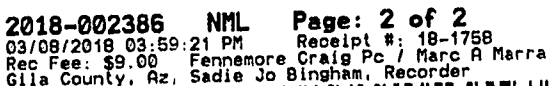
Located, dated and posted on the ground this 27th day of February, 2018.

PINTO VALLEY MINING CORP. (Owner)

By:


Jody A. Stone, RLS (Agent)

EXCEPT: "PVMC 53" = 1200'x600'; "PVMC 54" = 1000'x600'; "PVMC 55" = 900'x600'; "PVMC 56" = 700'x600'; "PVMC 57" = 500'x600'; "PVMC 58" = 600'x300'



Return to:
PINTO VALLEY MINING CORP.
PO Box 100
Miami, AZ 85539




2018-002387 Page: 1 of 2
03/08/2018 03:59:21 Receipt #: 18-1758
Rec Fee: \$9.00 Fennimore Craig Po / Marc A Marra
Gila County, Az, Sadie Jo Bingham, Recorder



**LOCATION NOTICE FOR LODE MINING CLAIM
STATE OF ARIZONA, COUNTY OF GILA**

NOTICE IS HEREBY GIVEN that the **PVMC 26** Lode
Mining claim has been located by:
PINTO VALLEY MINING CORP.
whose current mailing address is: PO Box 100
Miami, AZ 85539



This Lode mining claim consists of approximately **20.66** acres.

The general course of this claim is **East to West** and it is situated in the Miami Mining District, Gila County, Arizona. This claim is **1500** feet in length and **600** feet in width. This claim is marked by seven monuments, constructed of 2" x 2" wood posts extending 4' above the ground, one at each end corner, end center and location monument for this claim.

The location monument on which this Location Notice is posted is situated within:

Section 9 (UNSURVEYED), Township 1 North, Range 14 East, Gila and Salt River Meridian, Gila County, Arizona.

This claim runs from the location monument on which this location notice is posted on the centerline of the claim approximately **10 feet, East** to the **East** end line and **1490 feet, West** to the **West** end line of the claim.

This claim encompasses the following Quarter Section(s), Section(s), Township(s) and Range(s):

A portion of the NE1/4, Section 8 & NW1/4, Section 9 (UNSURVEYED), T1N-R14E, G&SRM, Gila County, Arizona, as described by metes and bounds below:

Commencing at A.P. 64 of Tract No. 40 situated in Township 1 North - Ranges 13 & 14 East (Latitude 33°27'26.626239" N, Longitude 110°58'25.875065" W), Thence South 2,552.3 feet, Thence East 8,002.1 feet to the Northwest corner of this Claim and the Point of Beginning (Latitude 33°27'01.985516" N, Longitude 110°56'51.219739" W), Thence East, 1500 feet, Thence South, 600 feet, Thence West, 1500 feet, Thence North, 600 feet to the Point of Beginning.

Depicted on the attached claim map.

THE NORTHWEST CORNER OF THIS CLAIM IS SOUTH 2,552.3' & EAST 8,002.1' OF A.P. 64 OF TRACT No. 40 IN T1N-R13&14E, GILA COUNTY, AZ.

Located, dated and posted on the ground this 27th day of February, 2018.

PINTO VALLEY MINING CORP. (Owner)

By: _____

Jody A. Stone, RLS (Agent)

AR 449761

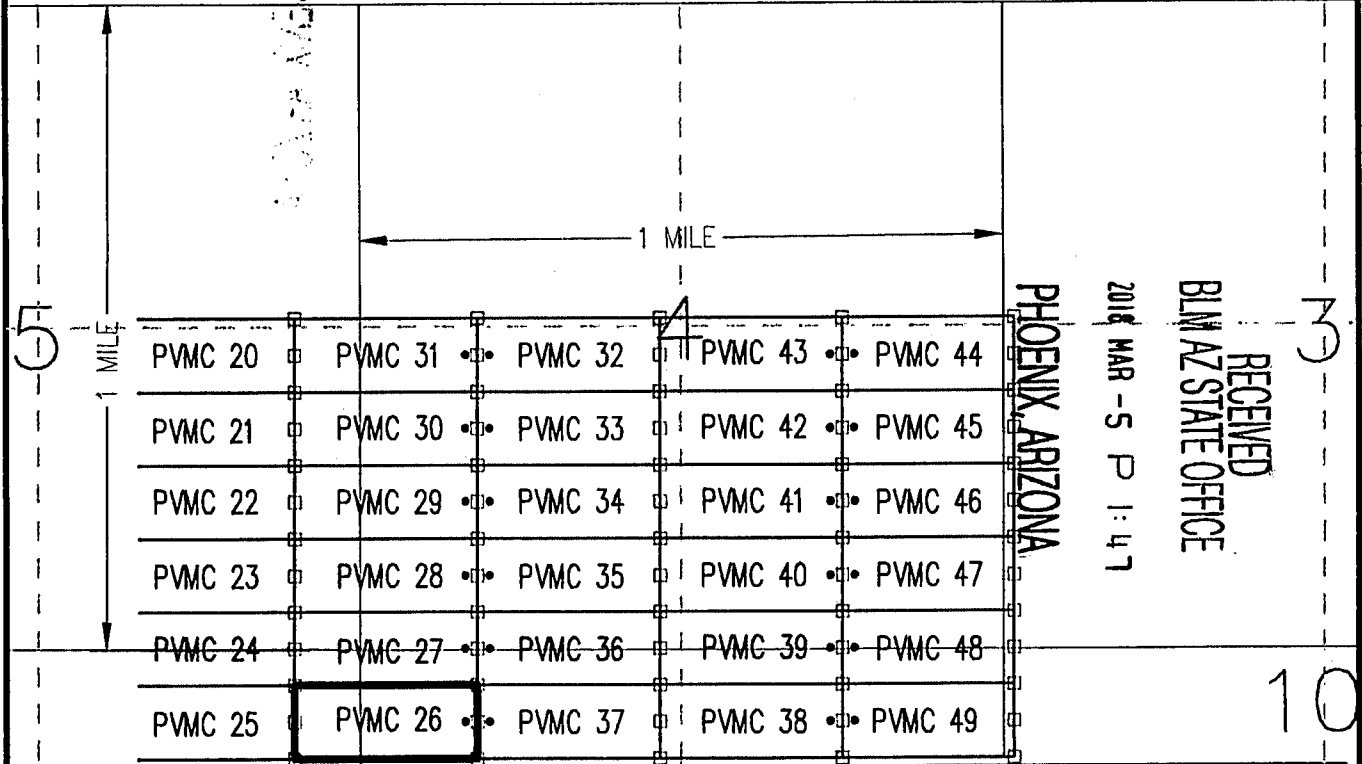
"PVMC 26"

LOCATION OF THE "PVMC 20" THROUGH "PVMC 49" W
LODE CLAIMS

SITUATED IN SECTIONS 3, 4, 5, 8, 9 & 10 (UNSURVEYED)
T1N-R14E G&SRM, GILA COUNTY, AZ

ALL CLAIMS ARE 1500' IN LENGTH & 600' IN WIDTH
EXCEPT: "PVMC 44-49" = 1400'x600'

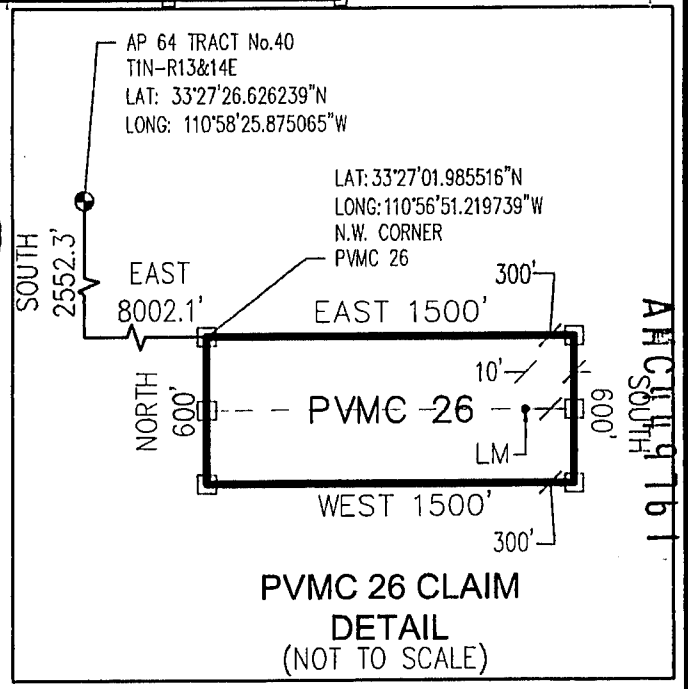
SCALE 1"=1500'



CLAIM ACREAGE = 20.66 AC.

- INDICATES END CENTER OR CORNER OF LODE CLAIM. SET 2"x2"x5' WOODEN POST (TYPICAL).
- INDICATES LOCATION MONUMENT. SET 2"x2"x5' WOODEN POST 10' FROM AN END CENTER WITH PLASTIC BOTTLE CONTAINING THE LOCATION NOTICE

LOCATORS:
PINTO VALLEY MINING CORP.



Return to:
PINTO VALLEY MINING CORP.
PO Box 100
Miami, AZ 85539




2018-002388 Page: 1 of 2
03/08/2018 03:59:21 Receipt #: 18-1758
Rec Fee: \$9.00 Fennimore Craig Pc / Marc A Marra
Gila County, Az, Sadie Jo Bingham, Recorder



**LOCATION NOTICE FOR LODE MINING CLAIM
STATE OF ARIZONA, COUNTY OF GILA**

NOTICE IS HEREBY GIVEN that the **PVMC 27** Lode
Mining claim has been located by:
PINTO VALLEY MINING CORP.
whose current mailing address is: PO Box 100
Miami, AZ 85539



This Lode mining claim consists of approximately **20.66** acres.

The general course of this claim is **East to West** and it is situated in the Miami Mining District, Gila County, Arizona. This claim is **1500** feet in length and **600** feet in width. This claim is marked by seven monuments, constructed of 2" x 2" wood posts extending 4' above the ground, one at each end corner, end center and location monument for this claim.

The location monument on which this Location Notice is posted is situated within:

Section 9 (UNSURVEYED), Township 1 North, Range 14 East, Gila and Salt River Meridian, Gila County, Arizona.

This claim runs from the location monument on which this location notice is posted on the centerline of the claim approximately **10 feet, East** to the **East** end line and **1490 feet, West** to the **West** end line of the claim.

This claim encompasses the following Quarter Section(s), Section(s), Township(s) and Range(s):

A portion of the SW1/4, Section 4; SE1/4, Section 5; NE1/4, Section 8 & NW1/4, Section 9 (UNSURVEYED), T1N-R14E, G&SRM, Gila County, Arizona, as described by metes and bounds below:

Commencing at A.P. 64 of Tract No. 40 situated in Township 1 North – Ranges 13 & 14 East (Latitude 33°27'26.626239" N, Longitude 110°58'25.875065" W), Thence South 1,952.3 feet, Thence East 8,002.1 feet to the Northwest corner of this Claim and the Point of Beginning (Latitude 33°27'07.920343" N, Longitude 110°56'51.272932" W), Thence East, 1500 feet, Thence South, 600 feet, Thence West, 1500 feet, Thence North, 600 feet to the Point of Beginning.

Depicted on the attached claim map.

THE NORTHWEST CORNER OF THIS CLAIM IS SOUTH 1,952.3' & EAST 8,002.1' OF A.P. 64 OF TRACT No. 40 IN T1N-R13&14E, GILA COUNTY, AZ.

Located, dated and posted on the ground this 27th day of February, 2018.

PINTO VALLEY MINING CORP. (Owner)

By:


Jody A. Stone, RLS (Agent)

AMC4497b2

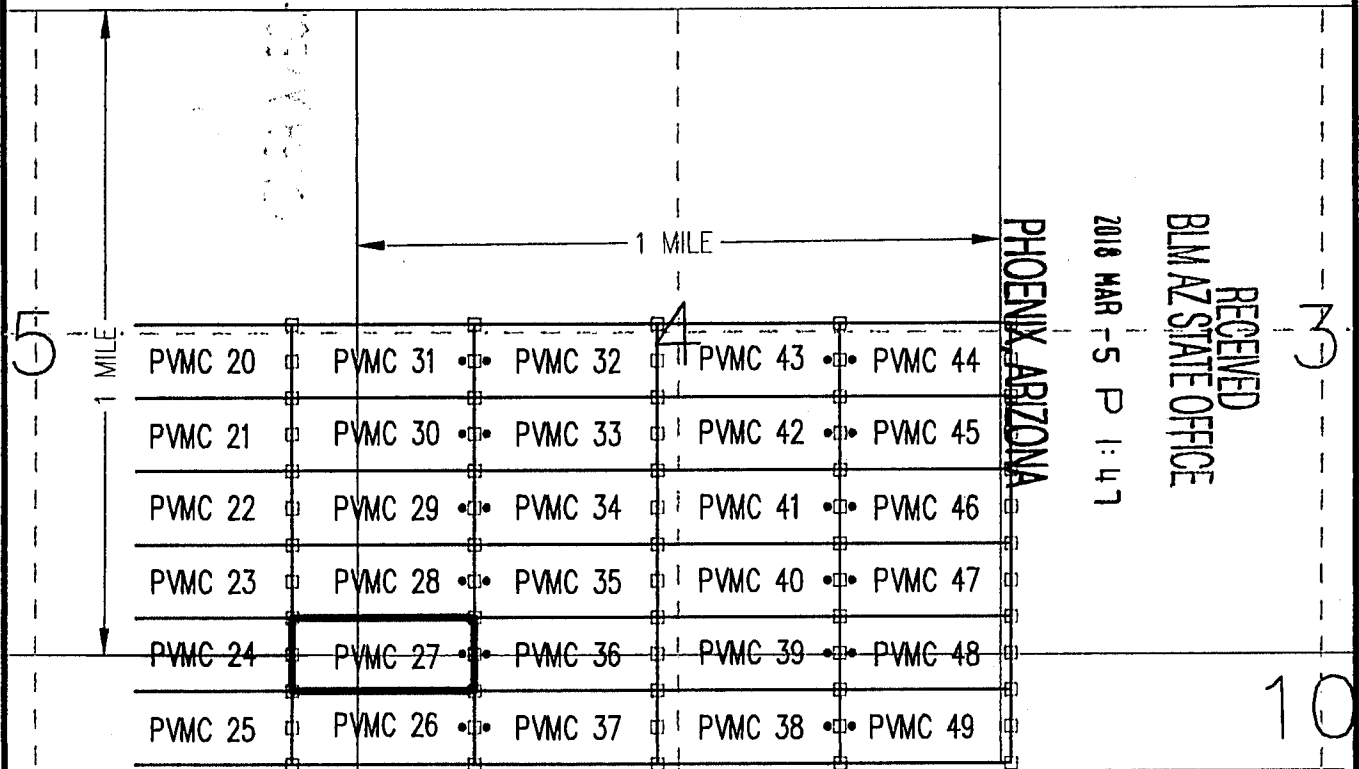
"PVMC 27"

LOCATION OF THE "PVMC 20" THROUGH "PVMC 49" W
LODE CLAIMS

SITUATED IN SECTIONS 3, 4, 5, 8, 9 & 10 (UNSURVEYED)
T1N-R14E G&SRM, GILA COUNTY, AZ

ALL CLAIMS ARE 1500' IN LENGTH & 600' IN WIDTH
EXCEPT: "PVMC 44-49" = 1400'x600'

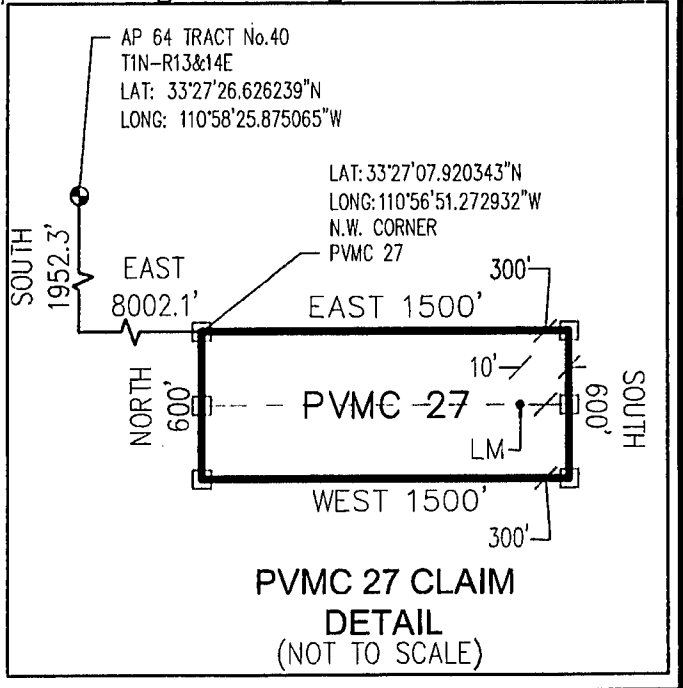
SCALE 1"=1500'



CLAIM ACREAGE = 20.66 AC.

- INDICATES END CENTER OR CORNER OF LODE CLAIM. SET 2"x2"x5' WOODEN POST (TYPICAL).
- INDICATES LOCATION MONUMENT. SET 2"x2"x5' WOODEN POST 10' FROM AN END CENTER WITH PLASTIC BOTTLE CONTAINING THE LOCATION NOTICE

LOCATORS:
PINTO VALLEY MINING CORP.



AMC449762



Return to:
PINTO VALLEY MINING CORP.
PO Box 100
Miami, AZ 85539




2018-002389 Page: 1 of 2
03/08/2018 03:59:2 — Receipt #: 18-1758
Rec Fee: \$9.00 Fennemore Craig Pc / Marc A Marra
Gila County, Az, Sadie Jo Bingham, Recorder



**LOCATION NOTICE FOR LODE MINING CLAIM
STATE OF ARIZONA, COUNTY OF GILA**

NOTICE IS HEREBY GIVEN that the **PVMC 28** Lode
Mining claim has been located by:
PINTO VALLEY MINING CORP.
whose current mailing address is: PO Box 100
Miami, AZ 85539



This Lode mining claim consists of approximately **20.66** acres.

The general course of this claim is **East to West** and it is situated in the Miami Mining District, Gila County, Arizona. This claim is **1500** feet in length and **600** feet in width. This claim is marked by seven monuments, constructed of 2" x 2" wood posts extending 4' above the ground, one at each end corner, end center and location monument for this claim.

The location monument on which this Location Notice is posted is situated within:

Section 4 (UNSURVEYED), Township 1 North, Range 14 East, Gila and Salt River Meridian, Gila County, Arizona.

This claim runs from the location monument on which this location notice is posted on the centerline of the claim approximately **10 feet, East** to the **East** end line and **1490 feet, West** to the **West** end line of the claim.

This claim encompasses the following Quarter Section(s), Section(s), Township(s) and Range(s):

A portion of the SW1/4, Section 4 & SE1/4, Section 5 (UNSURVEYED), T1N-R14E, G&SRM, Gila County, Arizona, as described by metes and bounds below:

Commencing at A.P. 64 of Tract No. 40 situated in Township 1 North – Ranges 13 & 14 East (Latitude 33°27'26.626239" N, Longitude 110°58'25.875065" W), Thence South 1,352.3 feet, Thence East 8,002.1 feet to the Northwest corner of this Claim and the Point of Beginning (Latitude 33°27'13.855167" N, Longitude 110°56'51.326130" W), Thence East, 1500 feet, Thence South, 600 feet, Thence West, 1500 feet, Thence North, 600 feet to the Point of Beginning.

Depicted on the attached claim map.

THE NORTHWEST CORNER OF THIS CLAIM IS SOUTH 1,352.3' & EAST 8,002.1' OF A.P. 64 OF TRACT No. 40 IN T1N-R13&14E, GILA COUNTY, AZ.

Located, dated and posted on the ground this 27th day of February, 2018.

PINTO VALLEY MINING CORP. (Owner)

By:

Jody A. Stone, RLS (Agent)

ANC 449763

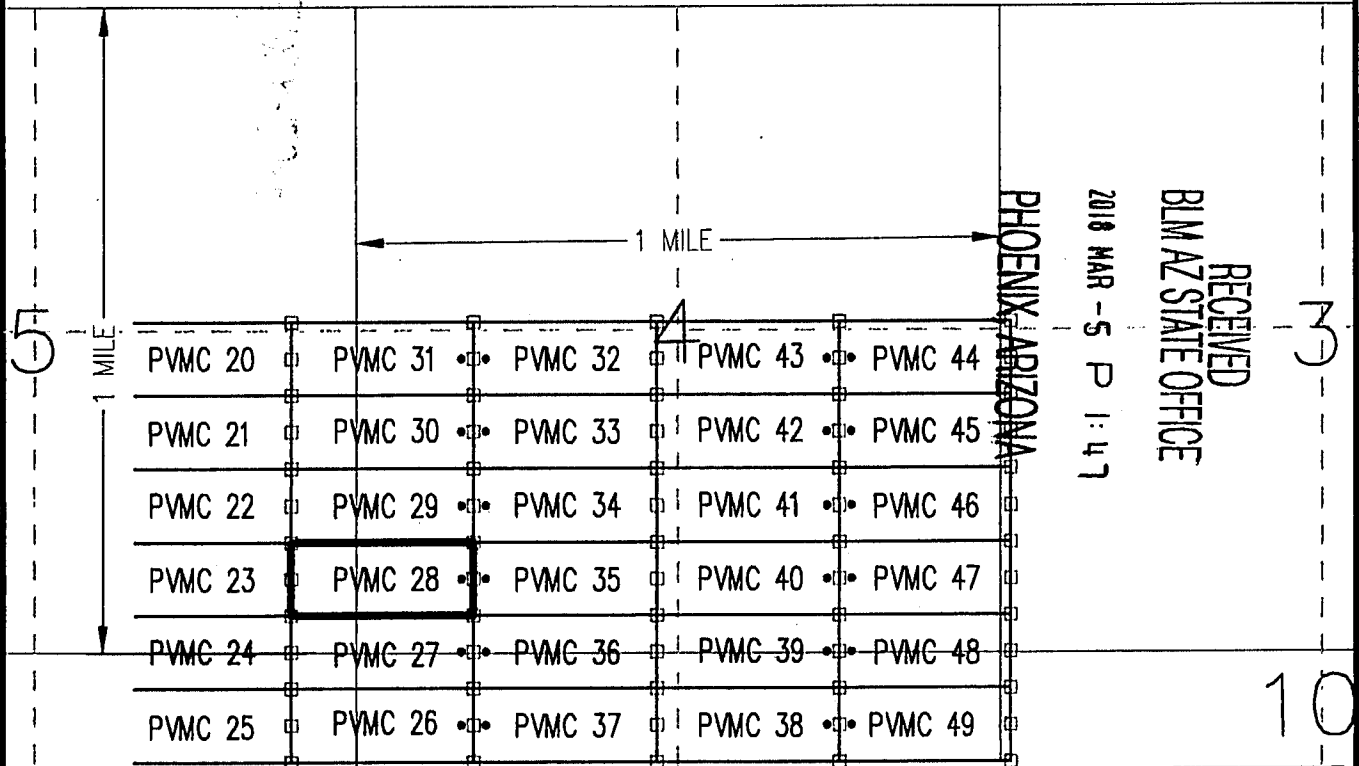
"PVMC 28"

LOCATION OF THE "PVMC 20" THROUGH "PVMC 49" W
LODE CLAIMS

SITUATED IN SECTIONS 3, 4, 5, 8, 9 & 10 (UNSURVEYED)
T1N-R14E G&SRM, GILA COUNTY, AZ

ALL CLAIMS ARE 1500' IN LENGTH & 600' IN WIDTH
EXCEPT: "PVMC 44-49" = 1400'x600'

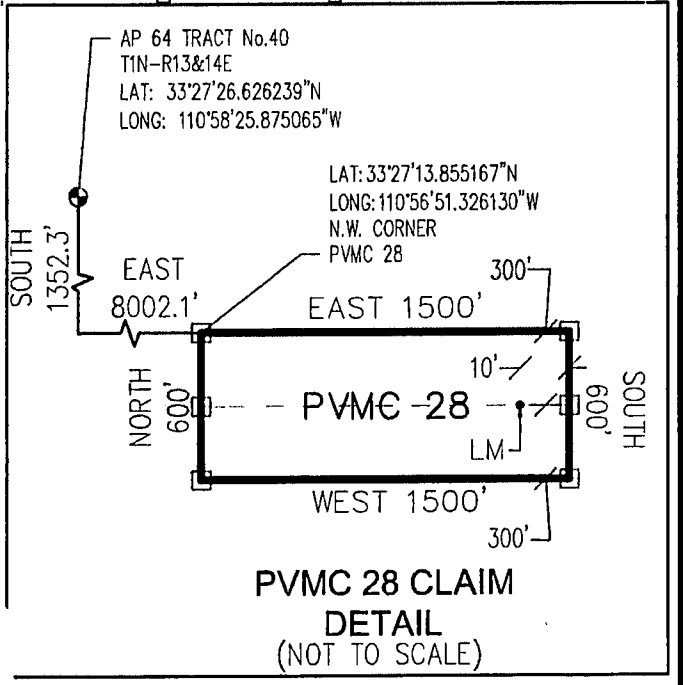
SCALE 1"=1500'



CLAIM ACREAGE = 20.66 AC.

- INDICATES END CENTER OR CORNER OF LODE CLAIM. SET 2"x2"x5' WOODEN POST (TYPICAL).
- INDICATES LOCATION MONUMENT. SET 2"x2"x5' WOODEN POST 10' FROM AN END CENTER WITH PLASTIC BOTTLE CONTAINING THE LOCATION NOTICE

LOCATORS:
PINTO VALLEY MINING CORP.



ARCH 49763

Return to:
PINTO VALLEY MINING CORP.
PO Box 100
Miami, AZ 85539




2018-002390 Page: 1 of 2
03/08/2018 03:59:21 Receipt #: 18-1758
Rec Fee: \$9.00 Fennemore Craig Pc / Marc A Marra
Gila County, Az, Sadie Jo Bingham, Recorder



**LOCATION NOTICE FOR LODE MINING CLAIM
STATE OF ARIZONA, COUNTY OF GILA**

NOTICE IS HEREBY GIVEN that the **PVMC 29** Lode
Mining claim has been located by:
PINTO VALLEY MINING CORP.
whose current mailing address is: PO Box 100
Miami, AZ 85539



This Lode mining claim consists of approximately **20.66** acres.

The general course of this claim is **East to West** and it is situated in the Miami Mining District, Gila County, Arizona. This claim is **1500** feet in length and **600** feet in width. This claim is marked by seven monuments, constructed of 2" x 2" wood posts extending 4' above the ground, one at each end corner, end center and location monument for this claim.

The location monument on which this Location Notice is posted is situated within:

Section 4 (UNSURVEYED), Township 1 North, Range 14 East, Gila and Salt River Meridian, Gila County, Arizona.

This claim runs from the location monument on which this location notice is posted on the centerline of the claim approximately **10 feet, East** to the **East** end line and **1490 feet, West** to the **West** end line of the claim.

This claim encompasses the following Quarter Section(s), Section(s), Township(s) and Range(s):

A portion of the SW1/4, Section 4 & SE1/4, Section 5 (UNSURVEYED), T1N-R14E, G&SRM, Gila County, Arizona, as described by metes and bounds below:

Commencing at A.P. 64 of Tract No. 40 situated in Township 1 North – Ranges 13 & 14 East (Latitude 33°27'26.626239" N, Longitude 110°58'25.875065" W), Thence South 752.3 feet, Thence East 8,002.1 feet to the Northwest corner of this Claim and the Point of Beginning (Latitude 33°27'19.789991" N, Longitude 110°56'51.379332" W), Thence East, 1500 feet, Thence South, 600 feet, Thence West, 1500 feet, Thence North, 600 feet to the Point of Beginning.


Depicted on the attached claim map.

THE NORTHWEST CORNER OF THIS CLAIM IS SOUTH 752.3' & EAST 8,002.1' OF A.P. 64 OF TRACT No. 40 IN T1N-R13&14E, GILA COUNTY, AZ.

Located, dated and posted on the ground this 27th day of February, 2018.

PINTO VALLEY MINING CORP. (Owner)

By:


Jody A. Stone, RLS (Agent)

A
R
C
4
4
9
7
6
4

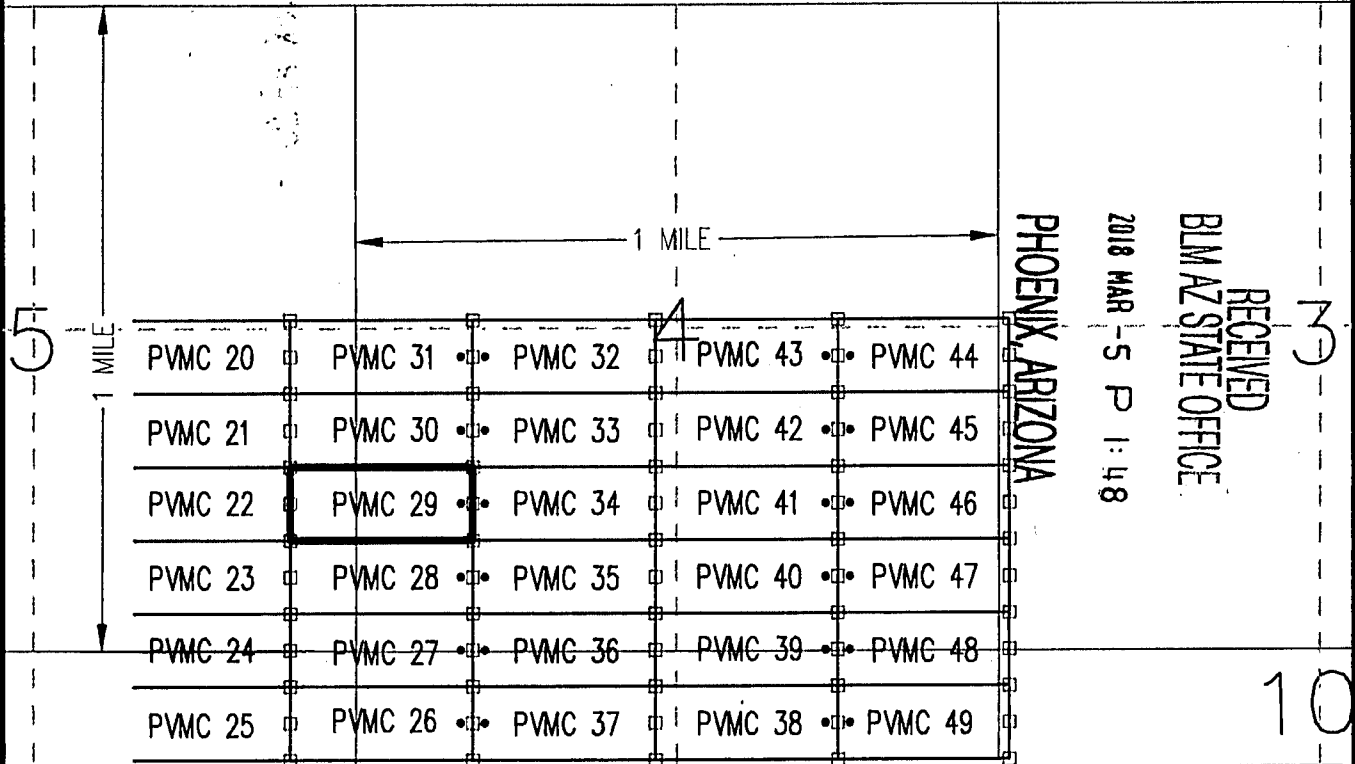
"PVMC 29"

LOCATION OF THE "PVMC 20" THROUGH "PVMC 49"
LODE CLAIMS

SITUATED IN SECTIONS 3, 4, 5, 8, 9 & 10 (UNSURVEYED)
T1N-R14E G&SRM, GILA COUNTY, AZ

ALL CLAIMS ARE 1500' IN LENGTH & 600' IN WIDTH
EXCEPT: "PVMC 44-49" = 1400'x600'

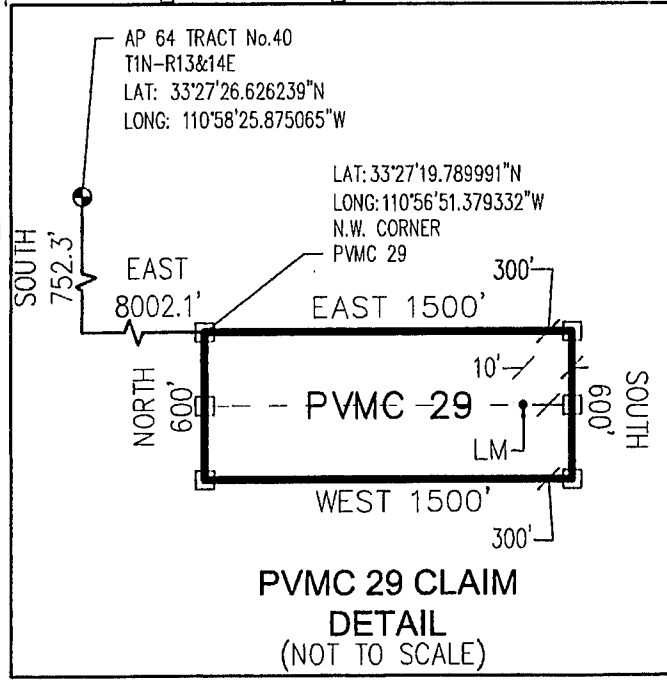
SCALE 1"=1500'



CLAIM ACREAGE = 20.66 AC.

- INDICATES END CENTER OR CORNER OF LODE CLAIM. SET 2"x2"x5' WOODEN POST (TYPICAL).
- INDICATES LOCATION MONUMENT. SET 2"x2"x5' WOODEN POST 10' FROM AN END CENTER WITH PLASTIC BOTTLE CONTAINING THE LOCATION NOTICE

LOCATORS:
PINTO VALLEY MINING CORP.



PVMC 29 CLAIM
DETAIL
(NOT TO SCALE)

AMC449764

Return to:
PINTO VALLEY MINING CORP.
PO Box 100
Miami, AZ 85539




2018-002391 Page: 1 of 2
03/08/2018 03:59:21 Receipt #: 18-1758
Rec Fee: \$9.00 Fennemore Craig Pc / Marc A Marra
Gila County, Az, Sadie Jo Bingham, Recorder



**LOCATION NOTICE FOR LODE MINING CLAIM
STATE OF ARIZONA, COUNTY OF GILA**

NOTICE IS HEREBY GIVEN that the **PVMC 30** Lode
Mining claim has been located by:
PINTO VALLEY MINING CORP.
whose current mailing address is: PO Box 100
Miami, AZ 85539



This Lode mining claim consists of approximately **20.66** acres.

The general course of this claim is **East to West** and it is situated in the Miami Mining District, Gila County, Arizona. This claim is **1500** feet in length and **600** feet in width. This claim is marked by seven monuments, constructed of 2" x 2" wood posts extending 4' above the ground, one at each end corner, end center and location monument for this claim.

The location monument on which this Location Notice is posted is situated within:

Section 4 (UNSURVEYED), Township 1 North, Range 14 East, Gila and Salt River Meridian, Gila County, Arizona. AHC 419765

This claim runs from the location monument on which this location notice is posted on the centerline of the claim, approximately **10 feet, East** to the **East** end line and **1490 feet, West** to the **West** end line of the claim.

This claim encompasses the following Quarter Section(s), Section(s), Township(s) and Range(s):

A portion of the SW1/4, Section 4 & SE1/4, Section 5 (UNSURVEYED), T1N-R14E, G&SRM, Gila County, Arizona, as described by metes and bounds below:

Commencing at A.P. 64 of Tract No. 40 situated in Township 1 North – Ranges 13 & 14 East (Latitude 33°27'26.626239" N, Longitude 110°58'25.875065" W), Thence South 152.3 feet, Thence East 8,002.1 feet to the Northwest corner of this Claim and the Point of Beginning (Latitude 33°27'25.724812" N, Longitude 110°56'51.432538" W), Thence East, 1500 feet, Thence South, 600 feet, Thence West, 1500 feet, Thence North, 600 feet to the Point of Beginning.

Depicted on the attached claim map.

THE NORTHWEST CORNER OF THIS CLAIM IS SOUTH 152.3' & EAST 8,002.1' OF A.P. 64 OF TRACT No. 40 IN T1N-R13&14E, GILA COUNTY, AZ.

Located, dated and posted on the ground this 27th day of February, 2018.

PINTO VALLEY MINING CORP. (Owner)

By:

Jody A. Stone, RLS (Agent)

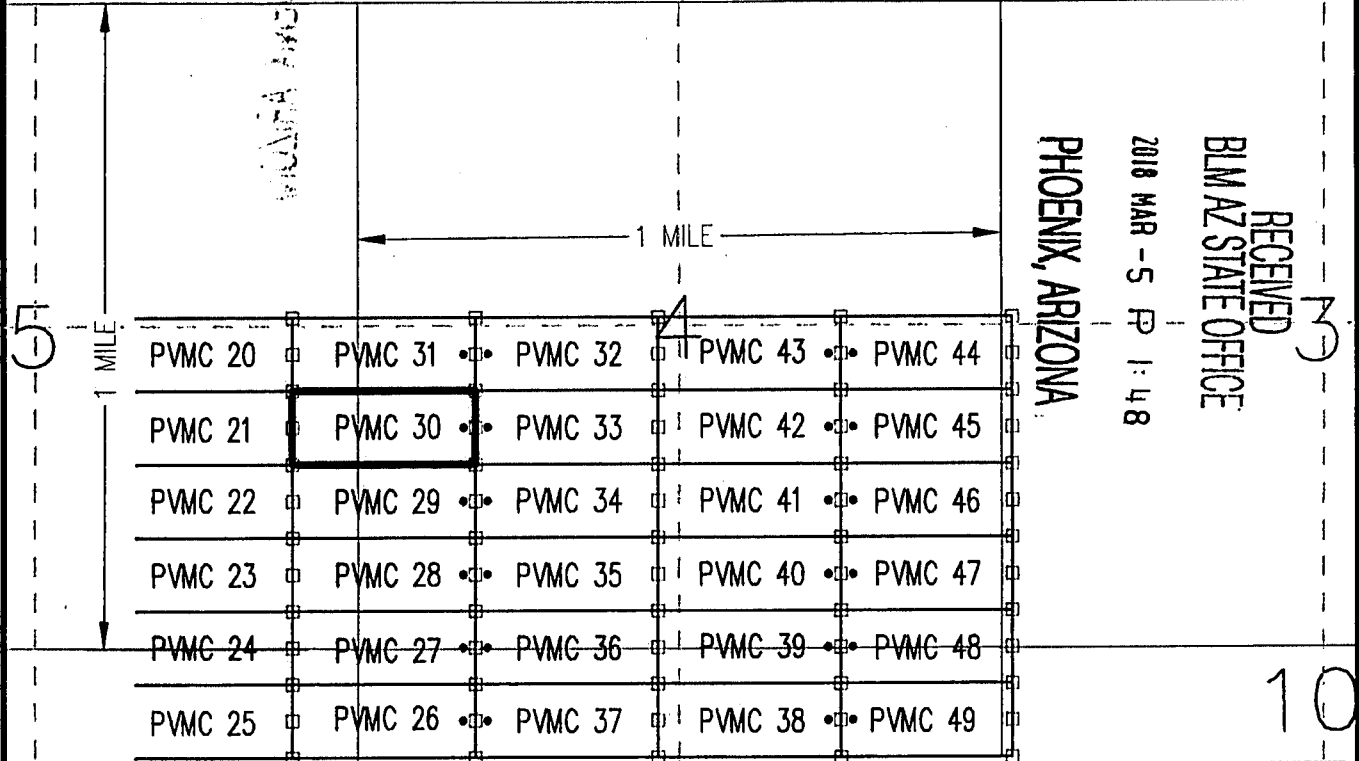

"PVMC 30"

LOCATION OF THE "PVMC 20" THROUGH "PVMC 49"
LODE CLAIMS

SITUATED IN SECTIONS 3, 4, 5, 8, 9 & 10 (UNSURVEYED)
T1N-R14E G&SRM, GILA COUNTY, AZ

ALL CLAIMS ARE 1500' IN LENGTH & 600' IN WIDTH
EXCEPT: "PVMC 44-49" = 1400'x600'

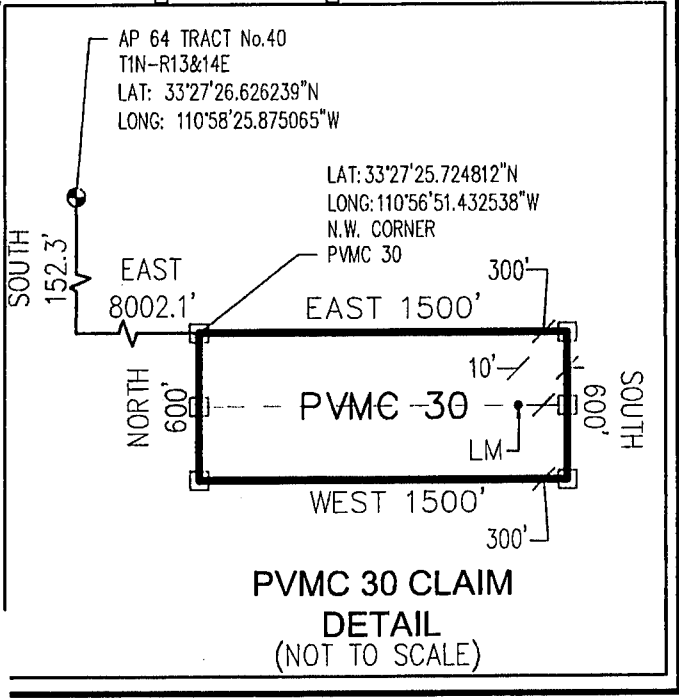
SCALE 1"=1500'



CLAIM ACREAGE = 20.66 AC.

- INDICATES END CENTER OR CORNER OF LODE CLAIM. SET 2"x2"x5' WOODEN POST (TYPICAL).
- INDICATES LOCATION MONUMENT. SET 2"x2"x5' WOODEN POST 10' FROM AN END CENTER WITH PLASTIC BOTTLE CONTAINING THE LOCATION NOTICE

LOCATORS:
PINTO VALLEY MINING CORP.



AHC449765



Return to:
PINTO VALLEY MINING CORP.
PO Box 100
Miami, AZ 85539



2018-002392 Page: 1 of 2
03/08/2018 03:59:21 Receipt #: 18-1758
Rec Fee: \$9.00 Fennemore Craig Pc / Marco A Marra
Gila County, Az, Sadie Jo Bingham, Recorder



**LOCATION NOTICE FOR LODE MINING CLAIM
STATE OF ARIZONA, COUNTY OF GILA**


NOTICE IS HEREBY GIVEN that the **PVMC 31** Lode

Mining claim has been located by:

PINTO VALLEY MINING CORP.

whose current mailing address is: PO Box 100

Miami, AZ 85539



This Lode mining claim consists of approximately **20.66** acres.

The general course of this claim is **East to West** and it is situated in the Miami Mining District, Gila County, Arizona. This claim is **1500** feet in length and **600** feet in width. This claim is marked by seven monuments, constructed of 2" x 2" wood posts extending 4' above the ground, one at each end corner, end center and location monument for this claim.

The location monument on which this Location Notice is posted is situated within:

Section 4 (UNSURVEYED), Township 1 North, Range 14 East, Gila and Salt River Meridian, Gila County, Arizona.

This claim runs from the location monument on which this location notice is posted on the centerline of the claim approximately **10 feet, East** to the **East** end line and **1490 feet, West** to the **West** end line of the claim.

This claim encompasses the following Quarter Section(s), Section(s), Township(s) and Range(s):

A portion of the SW1/4 & NW1/4, Section 4 & SE1/4 & NE1/4, Section 5 (UNSURVEYED), T1N-R14E, G&SRM, Gila County, Arizona, as described by metes and bounds below:

Commencing at A.P. 64 of Tract No. 40 situated in Township 1 North – Ranges 13 & 14 East (Latitude 33°27'26.626239" N, Longitude 110°58'25.875065" W), Thence North 447.7 feet, Thence East 8,002.1 feet to the Northwest corner of this Claim and the Point of Beginning (Latitude 33°27'31.659632" N, Longitude 110°56'51.485749" W), Thence East, 1500 feet, Thence South, 600 feet, Thence West, 1500 feet, Thence North, 600 feet to the Point of Beginning.


Depicted on the attached claim map.

THE NORTHWEST CORNER OF THIS CLAIM IS NORTH 447.7' & EAST 8,002.1' OF A.P. 64 OF TRACT No. 40 IN T1N-R13&14E, GILA COUNTY, AZ.

Located, dated and posted on the ground this 27th day of February, 2018.

PINTO VALLEY MINING CORP. (Owner)

By:


Jody A. Stone, RLS (Agent)

AEC449766

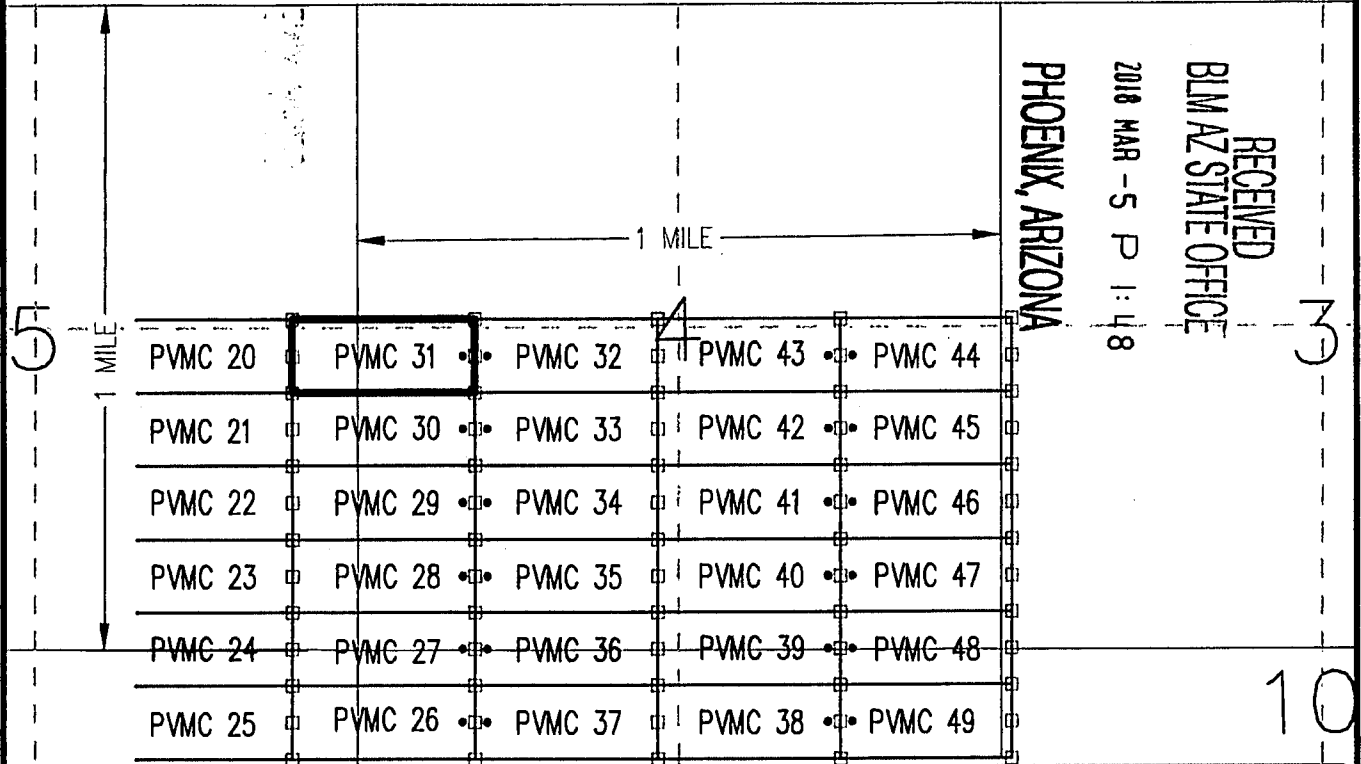

"PVMC 31"

LOCATION OF THE "PVMC 20" THROUGH "PVMC 49" W
LODE CLAIMS

SITUATED IN SECTIONS 3, 4, 5, 8, 9 & 10 (UNSURVEYED)
T1N-R14E G&SRM, GILA COUNTY, AZ

ALL CLAIMS ARE 1500' IN LENGTH & 600' IN WIDTH
EXCEPT: "PVMC 44-49" = 1400'x600'

SCALE 1"=1500'



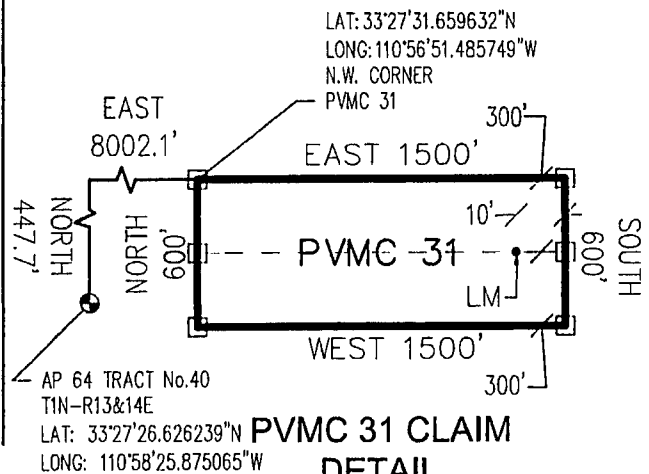
8

9

CLAIM ACREAGE = 20.66 AC.

- INDICATES END CENTER OR CORNER OF LODE CLAIM. SET 2"x2"x5' WOODEN POST (TYPICAL).
- INDICATES LOCATION MONUMENT. SET 2"x2"x5' WOODEN POST 10' FROM AN END CENTER WITH PLASTIC BOTTLE CONTAINING THE LOCATION NOTICE

LOCATORS:
PINTO VALLEY MINING CORP.



PVMC 31 CLAIM
DETAIL
(NOT TO SCALE)

AHC449766

Return to:
PINTO VALLEY MINING CORP.
PO Box 100
Miami, AZ 85539




2018-002393 Page: 1 of 2
03/08/2018 03:59:21 PM Receipt #: 18-1758
Rec Fee: \$9.00 Fennemore Craig Pc / Marc A Marra
Gila County, Az, Sadie Jo Bingham, Recorder



**LOCATION NOTICE FOR LODE MINING CLAIM
STATE OF ARIZONA, COUNTY OF GILA**

NOTICE IS HEREBY GIVEN that the **PVMC 32** Lode
Mining claim has been located by:
PINTO VALLEY MINING CORP.
whose current mailing address is: PO Box 100
Miami, AZ 85539



This Lode mining claim consists of approximately **20.66** acres.

The general course of this claim is **East to West** and it is situated in the Miami Mining District, Gila County, Arizona. This claim is **1500** feet in length and **600** feet in width. This claim is marked by seven monuments, constructed of 2" x 2" wood posts extending 4' above the ground, one at each end corner, end center and location monument for this claim.

The location monument on which this Location Notice is posted is situated within:

Section 4 (UNSURVEYED), Township 1 North, Range 14 East, Gila and Salt River Meridian, Gila County, Arizona. A MC 449767

This claim runs from the location monument on which this location notice is posted on the centerline of the claim approximately **10 feet, West** to the **West** end line and **1490 feet, East** to the **East** end line of the claim.

This claim encompasses the following Quarter Section(s), Section(s), Township(s) and Range(s):

A portion of the SW1/4 & NW1/4, Section 4 (UNSURVEYED), T1N-R14E, G&SRM, Gila County, Arizona, as described by metes and bounds below:

Commencing at A.P. 64 of Tract No. 40 situated in Township 1 North – Ranges 13 & 14 East (Latitude 33°27'26.626239" N, Longitude 110°58'25.875065" W), Thence North 447.7 feet, Thence East 9,502.1 feet to the Northwest corner of this Claim and the Point of Beginning (Latitude 33°27'31.770788" N, Longitude 110°56'33.784569" W), Thence East, 1500 feet, Thence South, 600 feet, Thence West, 1500 feet, Thence North, 600 feet to the Point of Beginning.

Depicted on the attached claim map.

THE NORTHWEST CORNER OF THIS CLAIM IS NORTH 447.7' & EAST 9,502.1' OF A.P. 64 OF TRACT No. 40 IN T1N-R13&14E, GILA COUNTY, AZ.

Located, dated and posted on the ground this 27th day of February, 2018.

PINTO VALLEY MINING CORP. (Owner)

By:

Jody A. Stone, RLS (Agent)

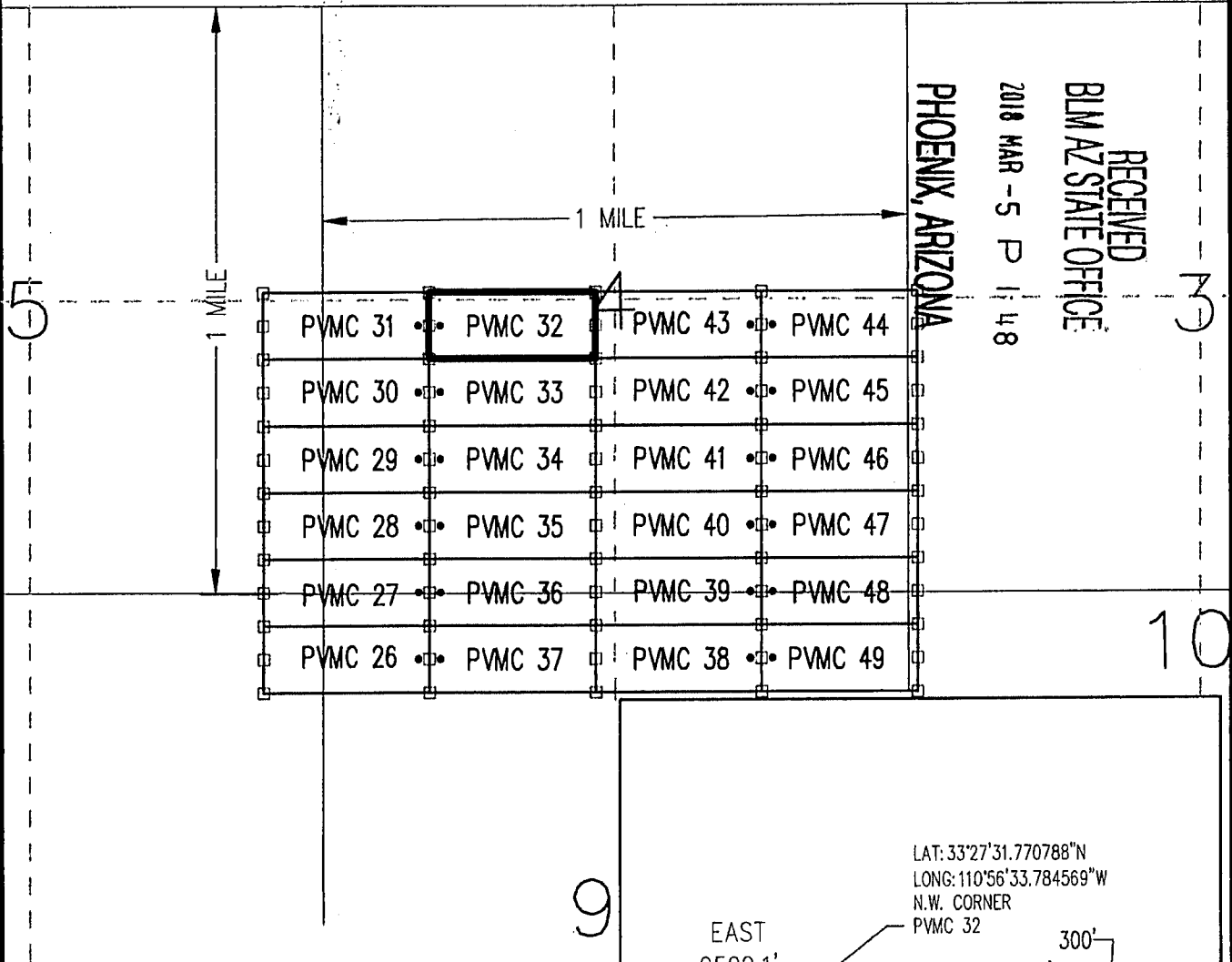
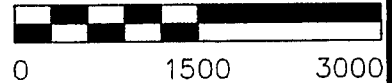
"PVMC 32"

LOCATION OF THE "PVMC 26" THROUGH "PVMC 49"
LODE CLAIMS

SITUATED IN SECTIONS 3, 4, 5, 8, 9 & 10 (UNSURVEYED)
T1N-R14E G&SRM, GILA COUNTY, AZ

ALL CLAIMS ARE 1500' IN LENGTH & 600' IN WIDTH
EXCEPT: "PVMC 44-49" = 1400'x600'

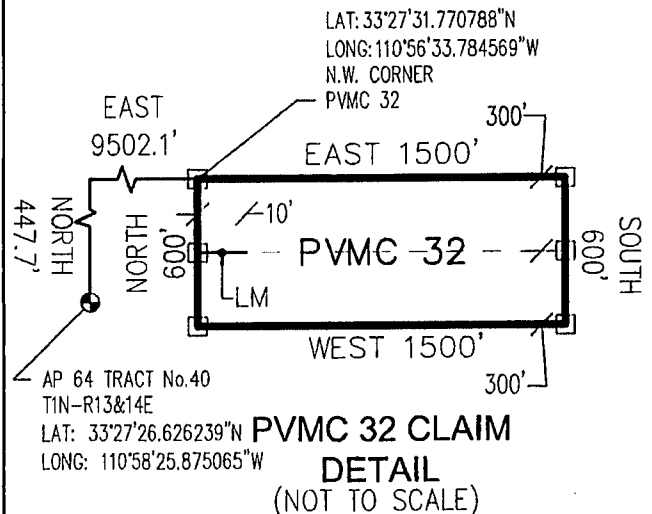
SCALE 1"=1500'



CLAIM ACREAGE = 20.66 AC.

- INDICATES END CENTER OR CORNER OF LODE CLAIM. SET 2"x2"x5' WOODEN POST (TYPICAL).
- INDICATES LOCATION MONUMENT. SET 2"x2"x5' WOODEN POST 10' FROM AN END CENTER WITH PLASTIC BOTTLE CONTAINING THE LOCATION NOTICE

LOCATORS:
PINTO VALLEY MINING CORP.



AMC449767



Return to:
PINTO VALLEY MINING CORP.
PO Box 100
Miami, AZ 85539




2018-002394 Page: 1 of 2
03/08/2018 03:59:21 PM Receipt #: 18-1758
Rec Fee: \$9.00 Fennimore, Craig Pc / Marc A Marra
Gila County, Az, Sadie Jo Bingham, Recorder



**LOCATION NOTICE FOR LODE MINING CLAIM
STATE OF ARIZONA, COUNTY OF GILA**

NOTICE IS HEREBY GIVEN that the **PVMC 33** Lode
Mining claim has been located by:
PINTO VALLEY MINING CORP.
whose current mailing address is: PO Box 100
Miami, AZ 85539



This Lode mining claim consists of approximately **20.66** acres.

The general course of this claim is **East to West** and it is situated in the Miami Mining District, Gila County, Arizona. This claim is **1500** feet in length and **600** feet in width. This claim is marked by seven monuments, constructed of 2" x 2" wood posts extending 4' above the ground, one at each end corner, end center and location monument for this claim.

The location monument on which this Location Notice is posted is situated within:

Section 4 (UNSURVEYED), Township 1 North, Range 14 East, Gila and Salt River Meridian, Gila County, Arizona.

This claim runs from the location monument on which this location notice is posted on the centerline of the claim, approximately **10 feet, West** to the **West** end line and **1490 feet, East** to the **East** end line of the claim.

This claim encompasses the following Quarter Section(s), Section(s), Township(s) and Range(s):

A portion of the SW1/4, Section 4 (UNSURVEYED), T1N-R14E, G&SRM, Gila County, Arizona, as described by metes and bounds below:

Commencing at A.P. 64 of Tract No. 40 situated in Township 1 North – Ranges 13 & 14 East (Latitude 33°27'26.626239" N, Longitude 110°58'25.875065" W), Thence South 152.3 feet, Thence East 9,502.1 feet to the Northwest corner of this Claim and the Point of Beginning (Latitude 33°27'25.835961" N, Longitude 110°56'33.731693" W), Thence East, 1500 feet, Thence South, 600 feet, Thence West, 1500 feet, Thence North, 600 feet to the Point of Beginning.

Depicted on the attached claim map.

THE NORTHWEST CORNER OF THIS CLAIM IS SOUTH 152.3' & EAST 9,502.1' OF A.P. 64 OF TRACT No. 40 IN T1N-R13&14E, GILA COUNTY, AZ.

Located, dated and posted on the ground this 27th day of February, 2018.

PINTO VALLEY MINING CORP. (Owner)

By:

A handwritten signature in black ink, appearing to read "JAS".
Jody A. Stone, RLS (Agent)

AMC 449768

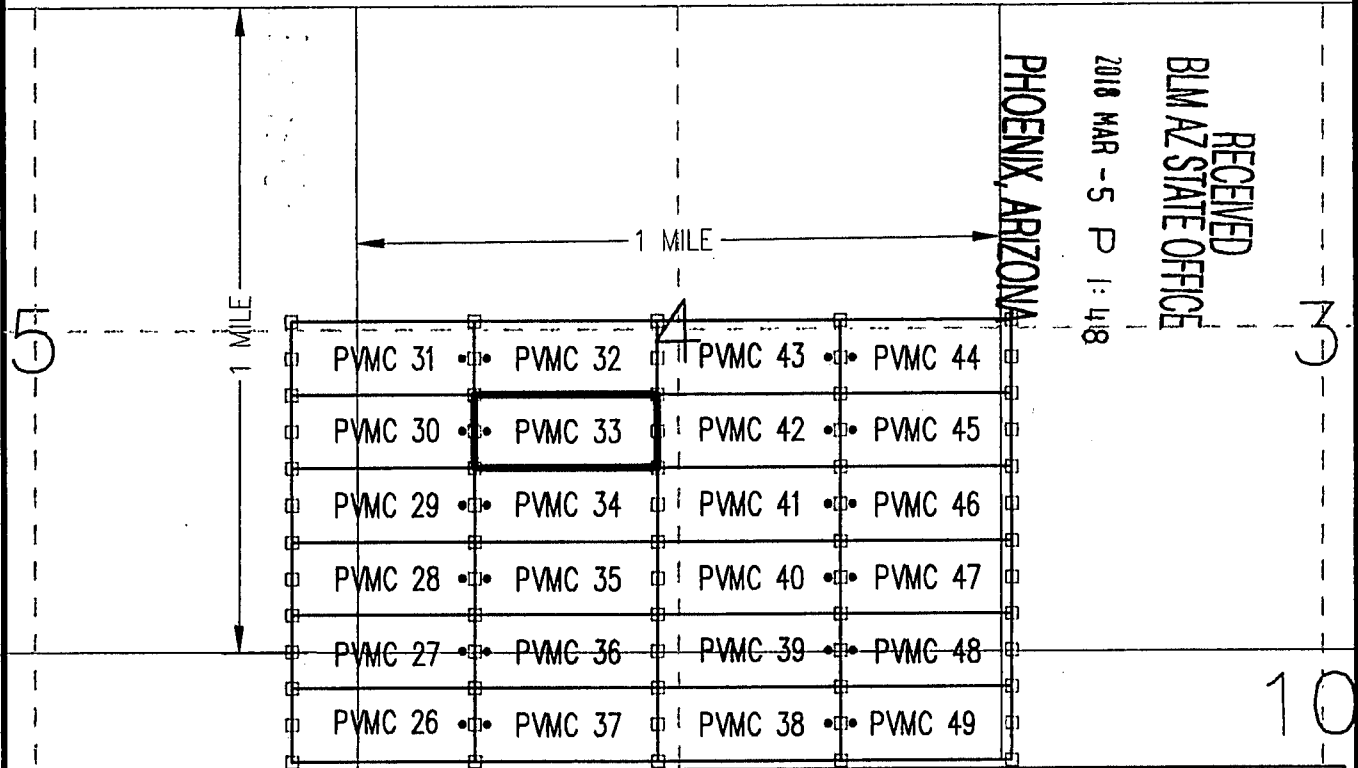

"PVMC 33"

LOCATION OF THE "PVMC 26" THROUGH "PVMC 49"
LODE CLAIMS

SITUATED IN SECTIONS 3, 4, 5, 8, 9 & 10 (UNSURVEYED)
T1N-R14E G&SRM, GILA COUNTY, AZ

ALL CLAIMS ARE 1500' IN LENGTH & 600' IN WIDTH
EXCEPT: "PVMC 44-49" = 1400'x600'

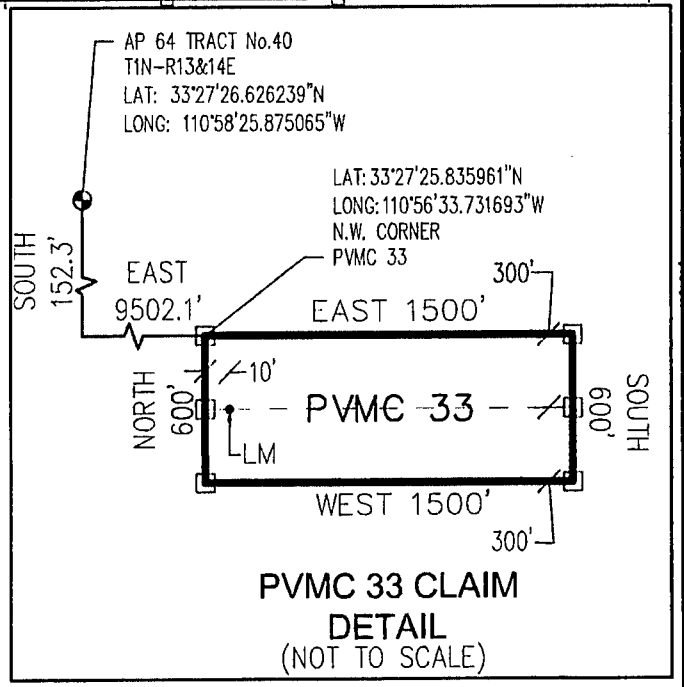
SCALE 1"=1500'



CLAIM ACREAGE = 20.66 AC.

- INDICATES END CENTER OR CORNER OF LODE CLAIM. SET 2"x2"x5' WOODEN POST (TYPICAL).
- INDICATES LOCATION MONUMENT. SET 2"x2"x5' WOODEN POST 10' FROM AN END CENTER WITH PLASTIC BOTTLE CONTAINING THE LOCATION NOTICE

LOCATORS:
PINTO VALLEY MINING CORP.



ARCH 49768


Return to:
PINTO VALLEY MINING CORP.
PO Box 100
Miami, AZ 85539



2018-002395 Page: 1 of 2
03/08/2018 03:59:11 Receipt #: 18-1758
Rec Fee: \$9.00 Fennemore Craig Pc / Marc R Marra
Gila County, Az, Sadie Jo Bingham, Recorder

**LOCATION NOTICE FOR LODE MINING CLAIM
STATE OF ARIZONA, COUNTY OF GILA**

NOTICE IS HEREBY GIVEN that the **PVMC 34** Lode
Mining claim has been located by:
PINTO VALLEY MINING CORP.
whose current mailing address is: PO Box 100
Miami, AZ 85539



This Lode mining claim consists of approximately **20.66** acres.

The general course of this claim is **East to West** and it is situated in the Miami Mining District, Gila County, Arizona. This claim is **1500** feet in length and **600** feet in width. This claim is marked by seven monuments, constructed of 2" x 2" wood posts extending 4' above the ground, one at each end corner, end center and location monument for this claim.

The location monument on which this Location Notice is posted is situated within:

Section 4 (UNSURVEYED), Township 1 North, Range 14 East, Gila and Salt River Meridian, Gila County, Arizona.

This claim runs from the location monument on which this location notice is posted on the centerline of the claim, approximately **10 feet, West** to the **West** end line and **1490 feet, East** to the **East** end line of the claim.

This claim encompasses the following Quarter Section(s), Section(s), Township(s) and Range(s):

A portion of the SW1/4, Section 4 (UNSURVEYED), T1N-R14E, G&SRM, Gila County, Arizona, as described by metes and bounds below:

Commencing at A.P. 64 of Tract No. 40 situated in Township 1 North – Ranges 13 & 14 East (Latitude 33°27'26.626239" N, Longitude 110°58'25.875065" W), Thence South 752.3 feet, Thence East 9,502.1 feet to the Northwest corner of this Claim and the Point of Beginning (Latitude 33°27'19.901133" N, Longitude 110°56'33.678822" W), Thence East, 1500 feet, Thence South, 600 feet, Thence West, 1500 feet, Thence North, 600 feet to the Point of Beginning.

Depicted on the attached claim map.

THE NORTHWEST CORNER OF THIS CLAIM IS SOUTH 752.3' & EAST 9,502.1' OF A.P. 64 OF TRACT No. 40 IN T1N-R13&14E, GILA COUNTY, AZ.

Located, dated and posted on the ground this 27th day of February, 2018.

PINTO VALLEY MINING CORP. (Owner)

By:


Jody A. Stone, RLS (Agent)

A MC 449769

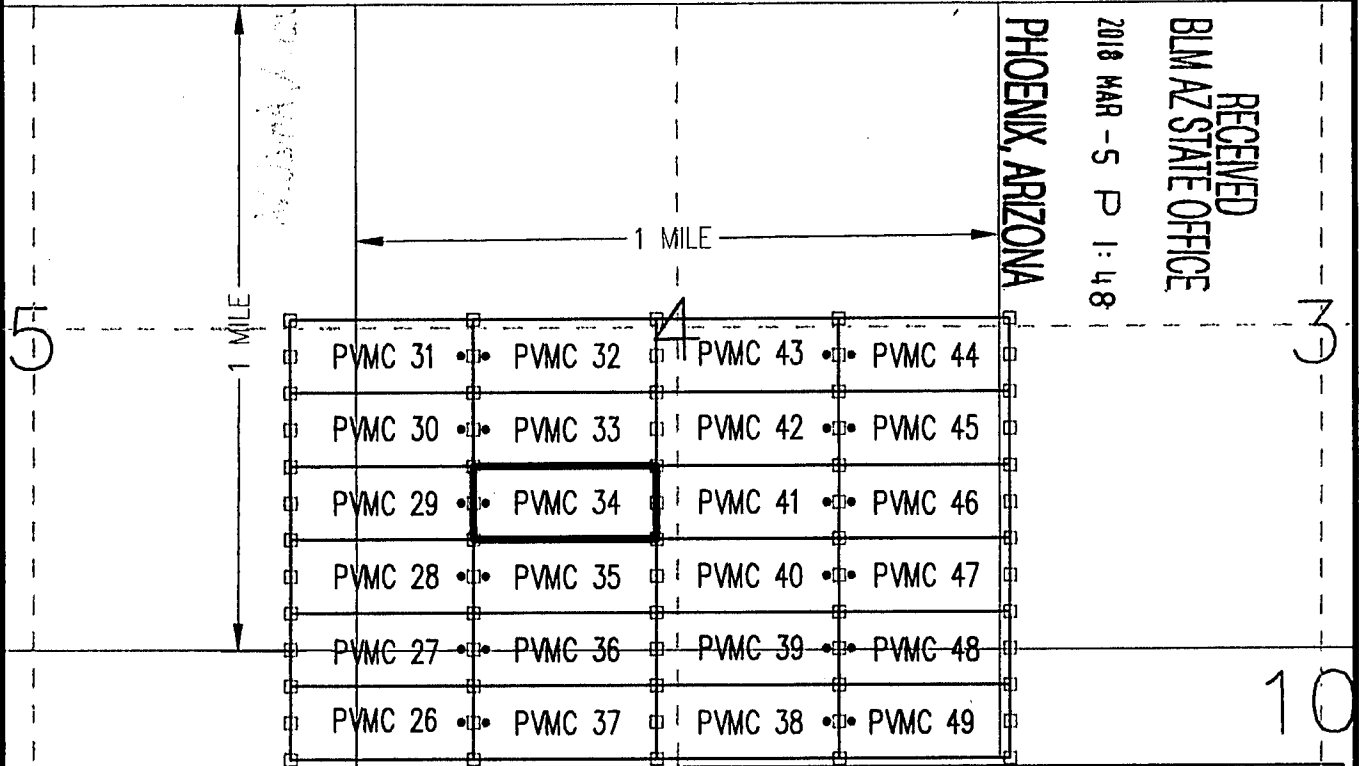
"PVMC 34"

LOCATION OF THE "PVMC 26" THROUGH "PVMC 49" W
LODE CLAIMS

SITUATED IN SECTIONS 3, 4, 5, 8, 9 & 10 (UNSURVEYED)
T1N-R14E G&SRM, GILA COUNTY, AZ

ALL CLAIMS ARE 1500' IN LENGTH & 600' IN WIDTH
EXCEPT: "PVMC 44-49" = 1400'x600'

SCALE 1"=1500'



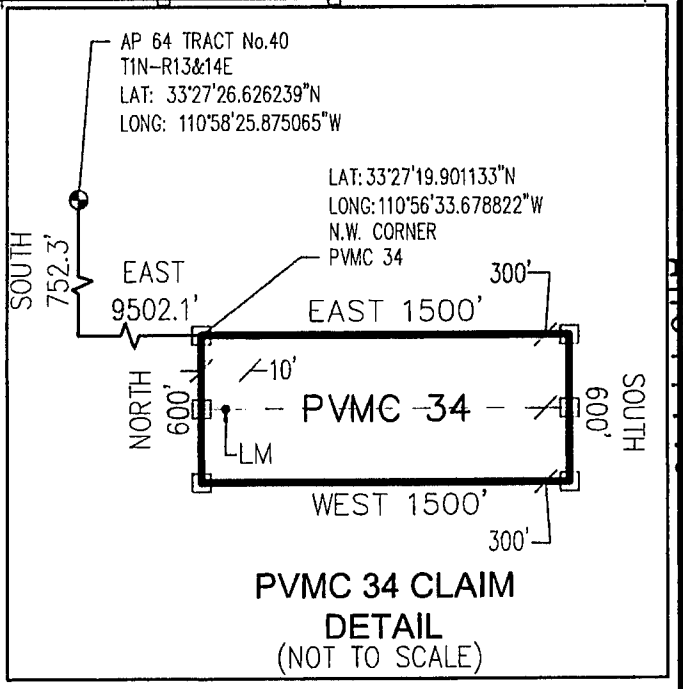
8

CLAIM ACREAGE = 20.66 AC.

- INDICATES END CENTER OR CORNER OF LODE CLAIM. SET 2"x2"x5' WOODEN POST (TYPICAL).
- INDICATES LOCATION MONUMENT. SET 2"x2"x5' WOODEN POST 10' FROM AN END CENTER WITH PLASTIC BOTTLE CONTAINING THE LOCATION NOTICE

LOCATORS:
PINTO VALLEY MINING CORP.

9



Return to:
PINTO VALLEY MINING CORP.
PO Box 100
Miami, AZ 85539




2018-002396

Page: 1 of 2
03/08/2018 03:59:21 Receipt #: 18-1758
Rec Fee: \$9.00 Fennemore Craig Pc / Marc A Marra
Gila County, Az, Sadie Jo Bingham, Recorder



**LOCATION NOTICE FOR LODE MINING CLAIM
STATE OF ARIZONA, COUNTY OF GILA**

NOTICE IS HEREBY GIVEN that the **PVMC 35** Lode
Mining claim has been located by:
PINTO VALLEY MINING CORP.
whose current mailing address is: PO Box 100
Miami, AZ 85539



This Lode mining claim consists of approximately **20.66** acres.

The general course of this claim is **East to West** and it is situated in the Miami Mining District, Gila County, Arizona. This claim is **1500** feet in length and **600** feet in width. This claim is marked by seven monuments, constructed of 2" x 2" wood posts extending 4' above the ground, one at each end corner, end center and location monument for this claim.

The location monument on which this Location Notice is posted is situated within:

Section 4 (UNSURVEYED), Township 1 North, Range 14 East, Gila and Salt River Meridian, Gila County, Arizona.

This claim runs from the location monument on which this location notice is posted on the centerline of the claim approximately **10 feet, West** to the **West** end line and **1490 feet, East** to the **East** end line of the claim.

This claim encompasses the following Quarter Section(s), Section(s), Township(s) and Range(s):

A portion of the SW1/4, Section 4 (UNSURVEYED), T1N-R14E, G&SRM, Gila County, Arizona, as described by metes and bounds below:

Commencing at A.P. 64 of Tract No. 40 situated in Township 1 North – Ranges 13 & 14 East (Latitude 33°27'26.626239" N, Longitude 110°58'25.875065" W), Thence South 1,352.3 feet, Thence East 9,502.1 feet to the Northwest corner of this Claim and the Point of Beginning (Latitude 33°27'13.966303" N, Longitude 110°56'33.625955" W), Thence East, 1500 feet, Thence South, 600 feet, Thence West, 1500 feet, Thence North, 600 feet to the Point of Beginning.

Depicted on the attached claim map.

THE NORTHWEST CORNER OF THIS CLAIM IS SOUTH 1,352.3' & EAST 9,502.1' OF A.P. 64 OF TRACT No. 40 IN T1N-R13&14E, GILA COUNTY, AZ.

Located, dated and posted on the ground this 27th day of February, 2018.

PINTO VALLEY MINING CORP. (Owner)

By:

Jody A. Stone, RLS (Agent)

AMC 44 G 770

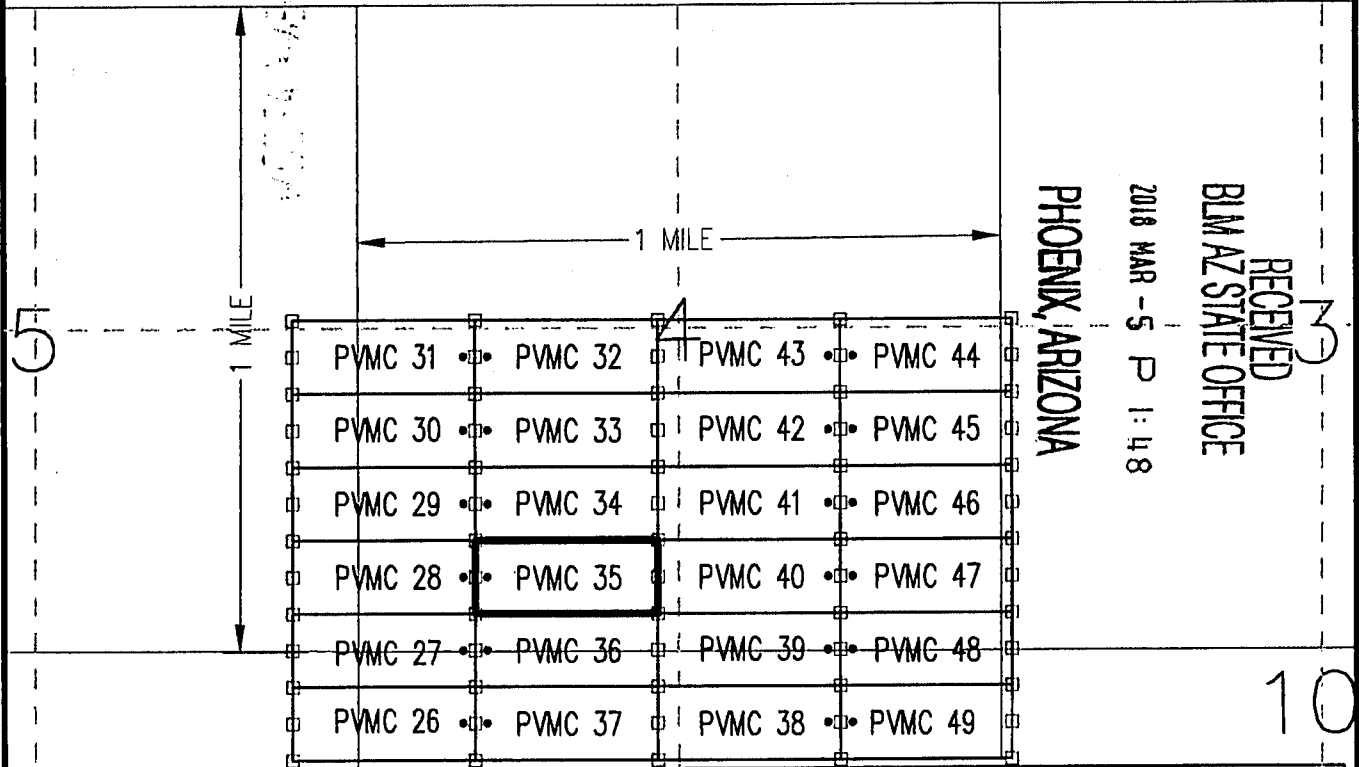

"PVMC 35"

LOCATION OF THE "PVMC 26" THROUGH "PVMC 49" W
LODE CLAIMS

SITUATED IN SECTIONS 3, 4, 5, 8, 9 & 10 (UNSURVEYED)
T1N-R14E G&SRM, GILA COUNTY, AZ

ALL CLAIMS ARE 1500' IN LENGTH & 600' IN WIDTH
EXCEPT: "PVMC 44-49" = 1400'x600'

SCALE 1"=1500'



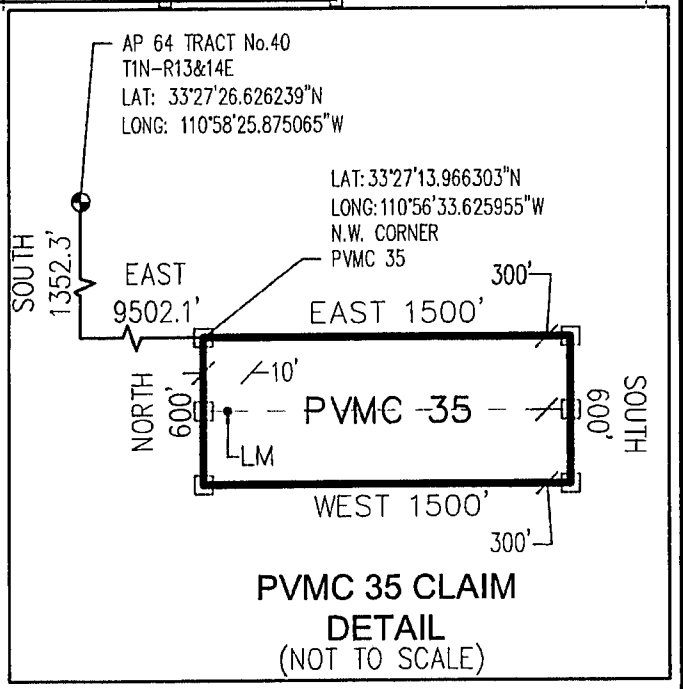
8

CLAIM ACREAGE = 20.66 AC.

- INDICATES END CENTER OR CORNER OF LODE CLAIM. SET 2"x2"x5' WOODEN POST (TYPICAL).
- INDICATES LOCATION MONUMENT. SET 2"x2"x5' WOODEN POST 10' FROM AN END CENTER WITH PLASTIC BOTTLE CONTAINING THE LOCATION NOTICE

LOCATORS:
PINTO VALLEY MINING CORP.


9



ARC 49770




Return to:
PINTO VALLEY MINING CORP.
PO Box 100
Miami, AZ 85539



**LOCATION NOTICE FOR LODE MINING CLAIM
STATE OF ARIZONA, COUNTY OF GILA**

NOTICE IS HEREBY GIVEN that the **PVMC 36** Lode
Mining claim has been located by:
PINTO VALLEY MINING CORP.
whose current mailing address is: PO Box 100
Miami, AZ 85539



This Lode mining claim consists of approximately **20.66** acres.

The general course of this claim is **East to West** and it is situated in the Miami Mining District, Gila County, Arizona. This claim is **1500** feet in length and **600** feet in width. This claim is marked by seven monuments, constructed of 2" x 2" wood posts extending 4' above the ground, one at each end corner, end center and location monument for this claim.

The location monument on which this Location Notice is posted is situated within:

Section 9 (UNSURVEYED), Township 1 North, Range 14 East, Gila and Salt River Meridian, Gila County, Arizona.

This claim runs from the location monument on which this location notice is posted on the centerline of the claim, approximately **10 feet, West** to the **West** end line and **1490 feet, East** to the **East** end line of the claim.

This claim encompasses the following Quarter Section(s), Section(s), Township(s) and Range(s):

A portion of the SW1/4, Section 4 & NW1/4, Section 9 (UNSURVEYED), T1N-R14E, G&SRM, Gila County, Arizona, as described by metes and bounds below:

Commencing at A.P. 64 of Tract No. 40 situated in Township 1 North – Ranges 13 & 14 East (Latitude 33°27'26.626239" N, Longitude 110°58'25.875065" W), Thence South 1,952.3 feet, Thence East 9,502.1 feet to the Northwest corner of this Claim and the Point of Beginning (Latitude 33°27'08.031471" N, Longitude 110°56'33.573092" W), Thence East, 1500 feet, Thence South, 600 feet, Thence West, 1500 feet, Thence North, 600 feet to the Point of Beginning.

Depicted on the attached claim map.

THE NORTHWEST CORNER OF THIS CLAIM IS SOUTH 1,952.3' & EAST 9,502.1' OF A.P. 64 OF TRACT No. 40 IN T1N-R13&14E, GILA COUNTY, AZ.

Located, dated and posted on the ground this 27th day of February, 2018.

PINTO VALLEY MINING CORP. (Owner)

By:

Jody A. Stone, RLS (Agent)

AMC449771

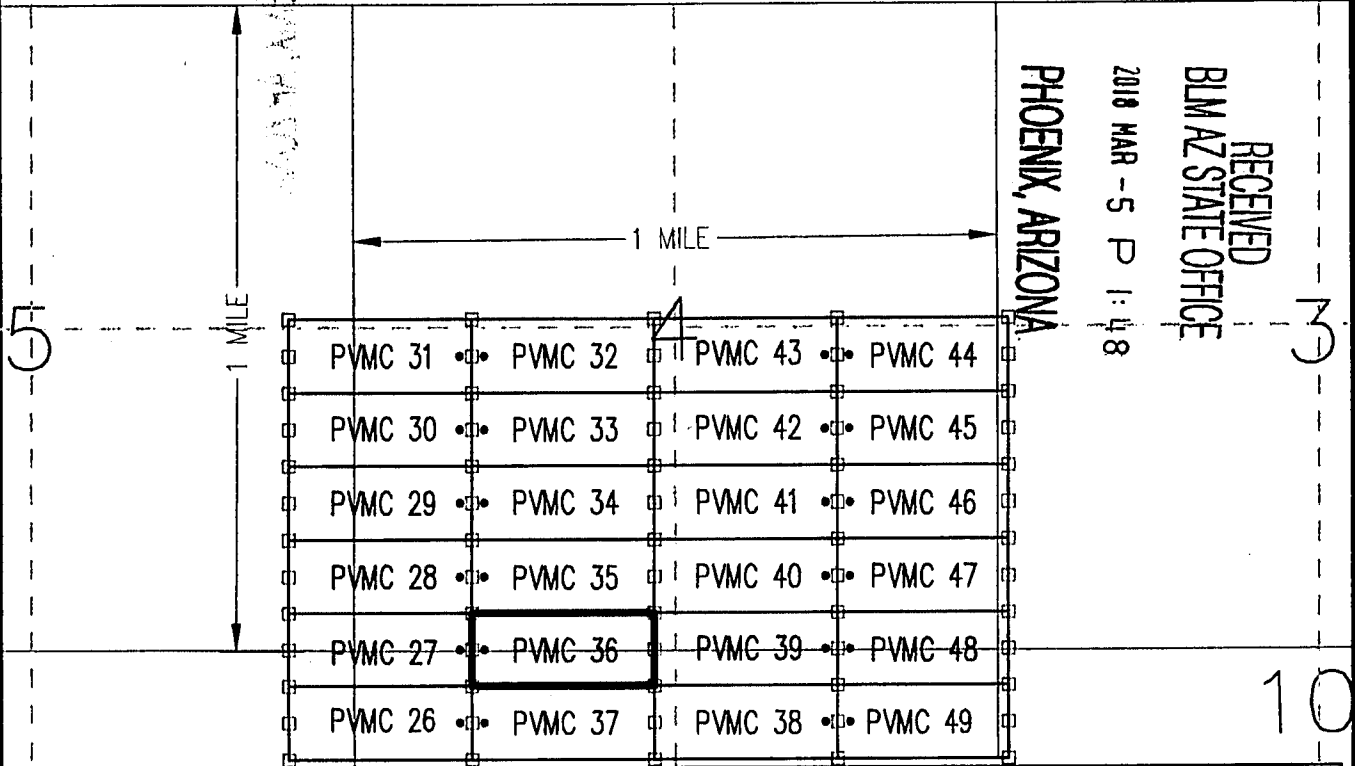
"PVMC 36"

LOCATION OF THE "PVMC 26" THROUGH "PVMC 49"
LODE CLAIMS

SITUATED IN SECTIONS 3, 4, 5, 8, 9 & 10 (UNSURVEYED)
T1N-R14E G&SRM, GILA COUNTY, AZ

ALL CLAIMS ARE 1500' IN LENGTH & 600' IN WIDTH
EXCEPT: "PVMC 44-49" = 1400'x600'

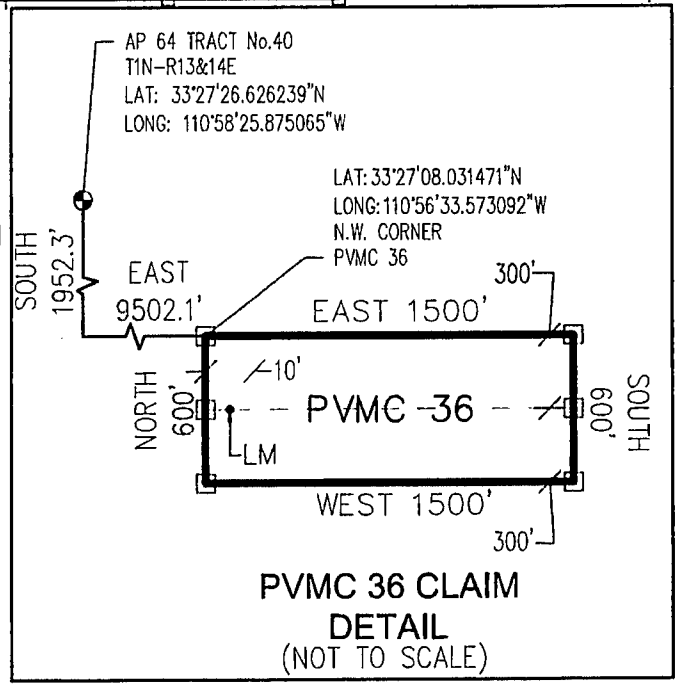
SCALE 1"=1500'



CLAIM ACREAGE = 20.66 AC.

- INDICATES END CENTER OR CORNER OF LODE CLAIM. SET 2"x2"x5' WOODEN POST (TYPICAL).
- INDICATES LOCATION MONUMENT. SET 2"x2"x5' WOODEN POST 10' FROM AN END CENTER WITH PLASTIC BOTTLE CONTAINING THE LOCATION NOTICE

LOCATORS:
PINTO VALLEY MINING CORP.



Return to:
PINTO VALLEY MINING CORP.
PO Box 100
Miami, AZ 85539




2018-002398 Page: 1 of 2
03/08/2018 03:59 Receipt #: 18-1758
Rec Fee: \$9.00 Penmore Craig Po / Mario A Marra
Gila County, Az, Sadie Jo Bingham, Recorder



**LOCATION NOTICE FOR LODE MINING CLAIM
STATE OF ARIZONA, COUNTY OF GILA**

NOTICE IS HEREBY GIVEN that the **PVMC 37** Lode
Mining claim has been located by:
PINTO VALLEY MINING CORP.
whose current mailing address is: PO Box 100
Miami, AZ 85539



This Lode mining claim consists of approximately **20.66** acres.

The general course of this claim is **East to West** and it is situated in the Miami Mining District, Gila County, Arizona. This claim is **1500** feet in length and **600** feet in width. This claim is marked by seven monuments, constructed of 2" x 2" wood posts extending 4' above the ground, one at each end corner, end center and location monument for this claim.

The location monument on which this Location Notice is posted is situated within:

Section 9 (UNSURVEYED), Township 1 North, Range 14 East, Gila and Salt River Meridian, Gila County, Arizona.

This claim runs from the location monument on which this location notice is posted on the centerline of the claim approximately **10 feet, West** to the **West** end line and **1490 feet, East** to the **East** end line of the claim.

This claim encompasses the following Quarter Section(s), Section(s), Township(s) and Range(s):

A portion of the NW1/4, Section 9 (UNSURVEYED), T1N-R14E, G&SRM, Gila County, Arizona, as described by metes and bounds below:


Commencing at A.P. 64 of Tract No. 40 situated in Township 1 North – Ranges 13 & 14 East (Latitude 33°27'26.626239" N, Longitude 110°58'25.875065" W), Thence South 2,552.3 feet, Thence East 9,502.1 feet to the Northwest corner of this Claim and the Point of Beginning (Latitude 33°27'02.096638" N, Longitude 110°56'33.520233" W), Thence East, 1500 feet, Thence South, 600 feet, Thence West, 1500 feet, Thence North, 600 feet to the Point of Beginning.

Depicted on the attached claim map.

THE NORTHWEST CORNER OF THIS CLAIM IS SOUTH 2,552.3' & EAST 9,502.1' OF A.P. 64 OF TRACT No. 40 IN T1N-R13&14E, GILA COUNTY, AZ.

Located, dated and posted on the ground this 27th day of February, 2018.

PINTO VALLEY MINING CORP. (Owner)

By: 
Jody A. Stone, RLS (Agent)

AMC449772

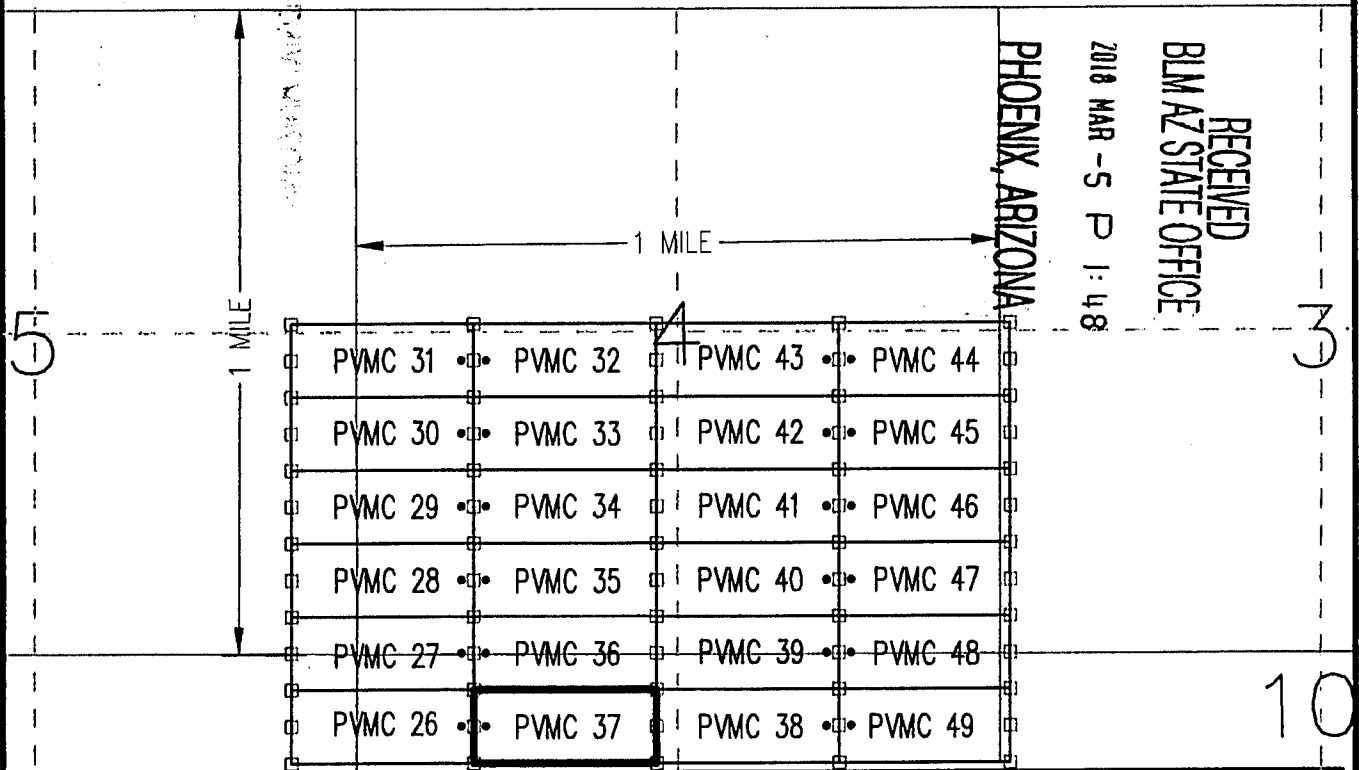
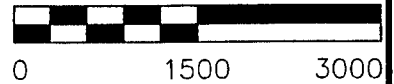
"PVMC 37"

LOCATION OF THE "PVMC 26" THROUGH "PVMC 49" W
LODE CLAIMS

SITUATED IN SECTIONS 3, 4, 5, 8, 9 & 10 (UNSURVEYED)
T1N-R14E G&SRM, GILA COUNTY, AZ

ALL CLAIMS ARE 1500' IN LENGTH & 600' IN WIDTH
EXCEPT: "PVMC 44-49" = 1400'x600'

SCALE 1"=1500'



8

CLAIM ACREAGE = 20.66 AC.

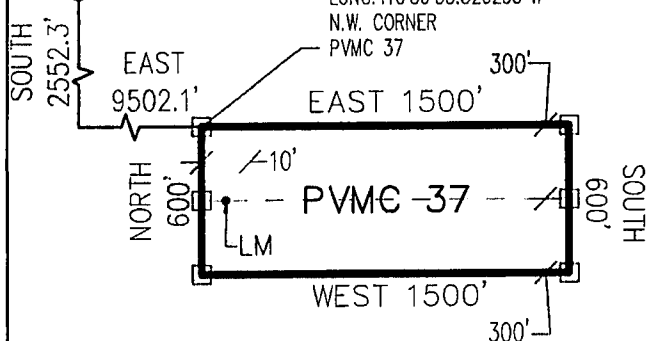
- INDICATES END CENTER OR CORNER OF LODE CLAIM. SET 2"x2"x5' WOODEN POST (TYPICAL).
- INDICATES LOCATION MONUMENT. SET 2"x2"x5' WOODEN POST 10' FROM AN END CENTER WITH PLASTIC BOTTLE CONTAINING THE LOCATION NOTICE

LOCATORS:
PINTO VALLEY MINING CORP.

9

AP 64 TRACT No.40
T1N-R13&14E
LAT: 33°27'26.626239"N
LONG: 110°58'25.875065"W

LAT: 33°27'02.096638"N
LONG: 110°56'33.520233"W
N.W. CORNER
PVMC 37



PVMC 37 CLAIM
DETAIL
(NOT TO SCALE)



ARCU 49172

Return to:
PINTO VALLEY MINING CORP.
PO Box 100
Miami, AZ 85539



2018-002399 Page: 1 of 2
03/08/2018 03:59:11 Receipt #: 18-1758
Rec Fee: \$9.00 Fennemore Craig Po / Marc A Marra
Gila County, Az, Sadie Jo Bingham, Recorder



**LOCATION NOTICE FOR LODE MINING CLAIM
STATE OF ARIZONA, COUNTY OF GILA**


NOTICE IS HEREBY GIVEN that the **PVMC 38** Lode

Mining claim has been located by:

PINTO VALLEY MINING CORP.

whose current mailing address is: PO Box 100

Miami, AZ 85539



This Lode mining claim consists of approximately **20.66** acres.

The general course of this claim is **East to West** and it is situated in the Miami Mining District, Gila County, Arizona. This claim is **1500** feet in length and **600** feet in width. This claim is marked by seven monuments, constructed of 2" x 2" wood posts extending 4' above the ground, one at each end corner, end center and location monument for this claim.

The location monument on which this Location Notice is posted is situated within:

Section 9 (UNSURVEYED), Township 1 North, Range 14 East, Gila and Salt River Meridian, Gila County, Arizona.

This claim runs from the location monument on which this location notice is posted on the centerline of the claim, approximately **10 feet, East** to the **East** end line and **1490 feet, West** to the **West** end line of the claim.

This claim encompasses the following Quarter Section(s), Section(s), Township(s) and Range(s):

A portion of the NE1/4 & NW1/4, Section 9 (UNSURVEYED), T1N-R14E, G&SRM, Gila County, Arizona, as described by metes and bounds below:

Commencing at A.P. 64 of Tract No. 40 situated in Township 1 North - Ranges 13 & 14 East (Latitude 33°27'26.626239" N, Longitude 110°58'25.875065" W), Thence South 2,552.3 feet, Thence East 11,002.1 feet to the Northwest corner of this Claim and the Point of Beginning (Latitude 33°27'02.207058" N, Longitude 110°56'15.820701" W), Thence East, 1500 feet, Thence South, 600 feet, Thence West, 1500 feet, Thence North, 600 feet to the Point of Beginning.

Depicted on the attached claim map.

THE NORTHWEST CORNER OF THIS CLAIM IS SOUTH 2,552.3' & EAST 11,002.1' OF A.P. 64 OF TRACT No. 40 IN T1N-R13&14E, GILA COUNTY, AZ.

Located, dated and posted on the ground this 27th day of February, 2018.

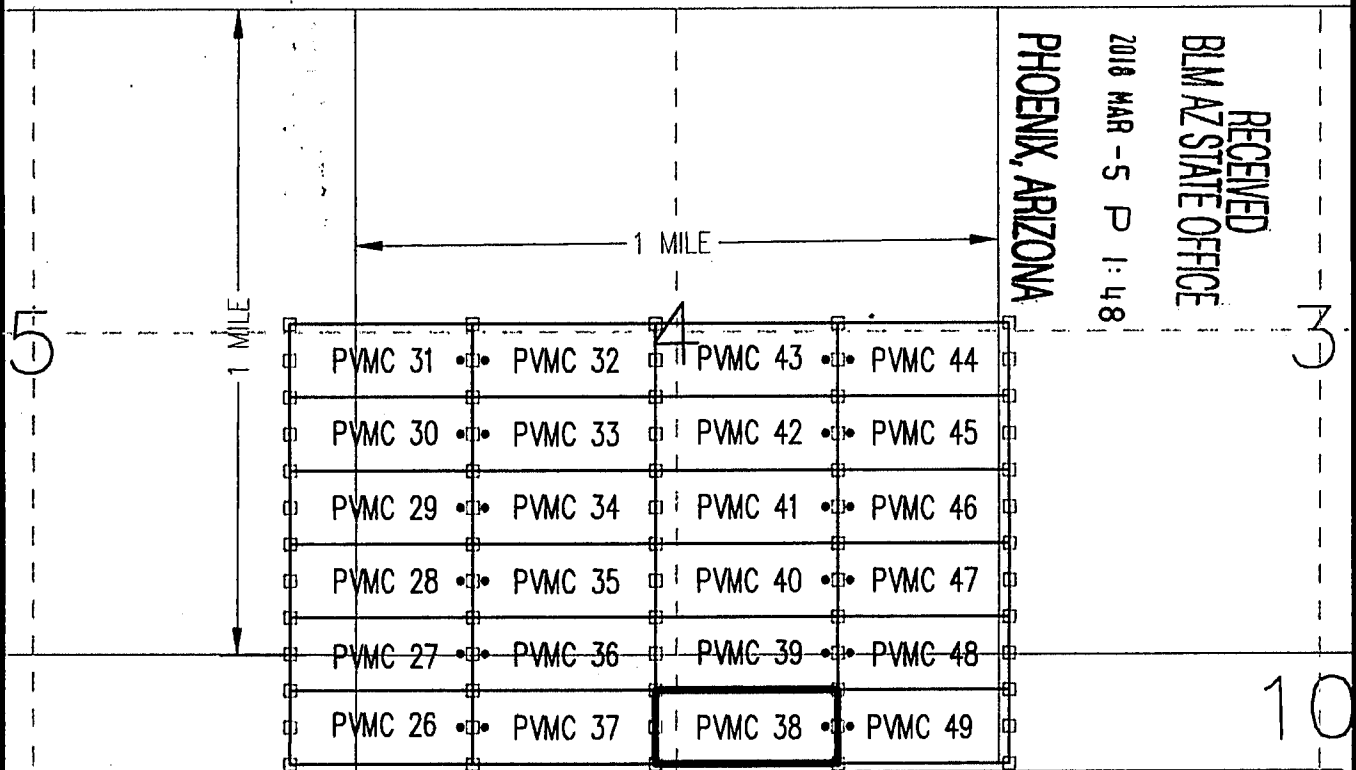
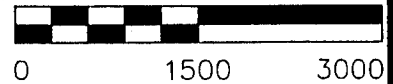
PINTO VALLEY MINING CORP. (Owner)

By:

Jody A. Stone, RLS (Agent)

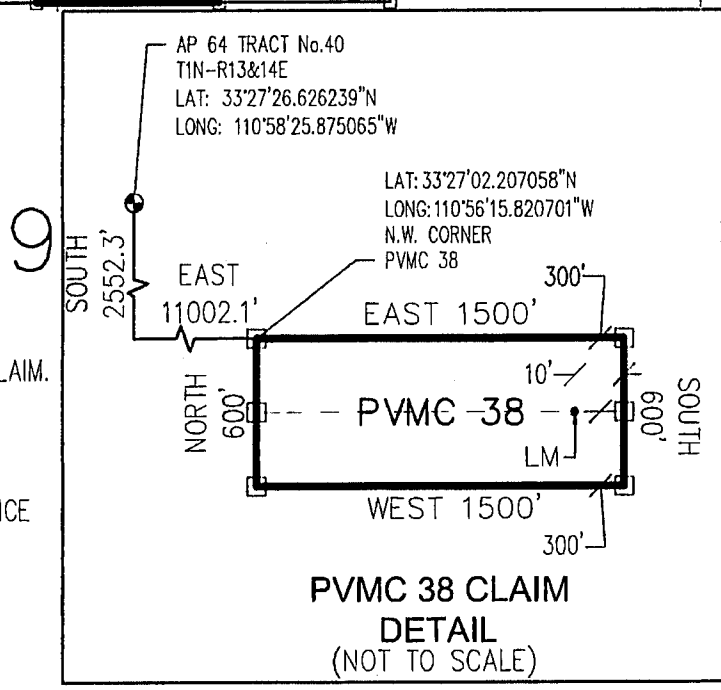
AMC 449773

SCALE 1"=1500'



8

LOCATORS:
PINTO VALLEY MINING CORP.



AMC449773

Return to:
PINTO VALLEY MINING CORP.
PO Box 100
Miami, AZ 85539




2018-002400 Page: 1 of 2
03/08/2018 03:59:21 Receipt #: 18-1758
Rec Fee: \$9.00 Fennemore Craig Pc / Marc A Marra
Gila County, Az. Sadie Jo Bingham, Recorder



**LOCATION NOTICE FOR LODE MINING CLAIM
STATE OF ARIZONA, COUNTY OF GILA**

NOTICE IS HEREBY GIVEN that the **PVMC 39** Lode
Mining claim has been located by:
PINTO VALLEY MINING CORP.
whose current mailing address is: PO Box 100
Miami, AZ 85539



This Lode mining claim consists of approximately **20.66** acres.

The general course of this claim is **East to West** and it is situated in the Miami Mining District, Gila County, Arizona. This claim is **1500** feet in length and **600** feet in width. This claim is marked by seven monuments, constructed of 2" x 2" wood posts extending 4' above the ground, one at each end corner, end center and location monument for this claim.

The location monument on which this Location Notice is posted is situated within:

Section 4 (UNSURVEYED), Township 1 North, Range 14 East, Gila and Salt River Meridian, Gila County, Arizona.

This claim runs from the location monument on which this location notice is posted on the centerline of the claim approximately **10 feet, East** to the **East** end line and **1490 feet, West** to the **West** end line of the claim.

This claim encompasses the following Quarter Section(s), Section(s), Township(s) and Range(s):

A portion of the SE1/4 & SW1/4, Section 4 & NE1/4 & NW1/4, Section 9 (UNSURVEYED), T1N-R14E, G&SRM, Gila County, Arizona, as described by metes and bounds below:

Commencing at A.P. 64 of Tract No. 40 situated in Township 1 North – Ranges 13 & 14 East (Latitude 33°27'26.626239" N, Longitude 110°58'25.875065" W), Thence South 1,952.3 feet, Thence East 11,002.1 feet to the Northwest corner of this Claim and the Point of Beginning (Latitude 33°27'08.141898" N, Longitude 110°56'15.873225" W), Thence East, 1500 feet, Thence South, 600 feet, Thence West, 1500 feet, Thence North, 600 feet to the Point of Beginning.

Depicted on the attached claim map.

THE NORTHWEST CORNER OF THIS CLAIM IS SOUTH 1,952.3' & EAST 11,002.1' OF A.P. 64 OF TRACT No. 40 IN T1N-R13&14E, GILA COUNTY, AZ.

Located, dated and posted on the ground this 27th day of February, 2018.

PINTO VALLEY MINING CORP. (Owner)

By:


Jody A. Stone, RLS (Agent)

ARCH 14 9 17 14

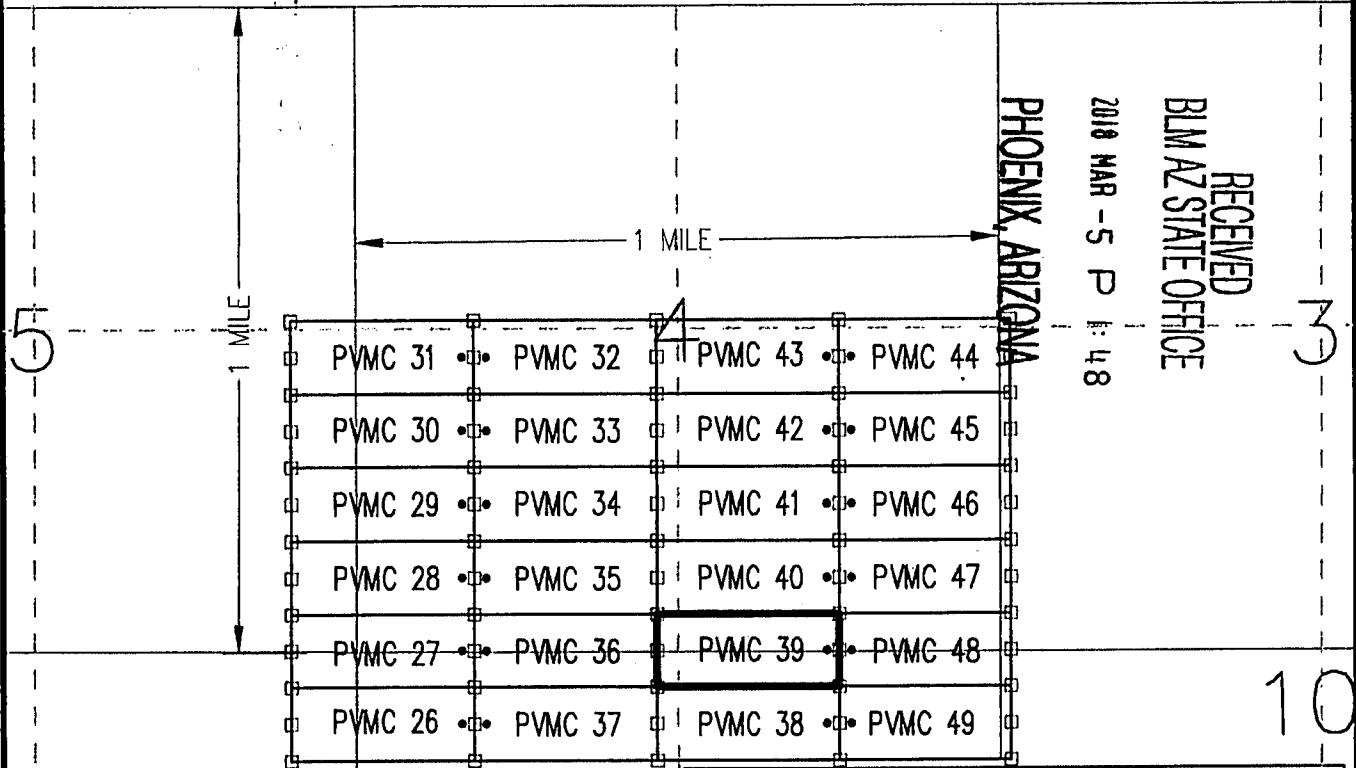
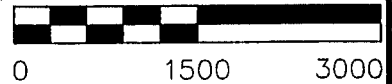
"PVMC 39"

LOCATION OF THE "PVMC 26" THROUGH "PVMC 49" LODE CLAIMS

SITUATED IN SECTIONS 3, 4, 5, 8, 9 & 10 (UNSURVEYED)
T1N-R14E G&SRM, GILA COUNTY, AZ

ALL CLAIMS ARE 1500' IN LENGTH & 600' IN WIDTH
EXCEPT: "PVMC 44-49" = 1400'x600'

SCALE 1"=1500'



8

CLAIM ACREAGE = 20.66 AC.

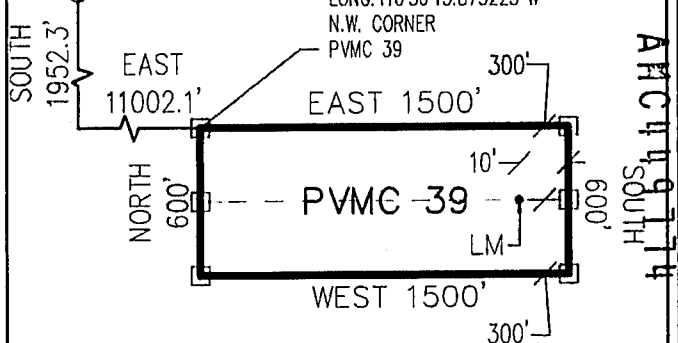
- INDICATES END CENTER OR CORNER OF LODE CLAIM. SET 2"x2"x5' WOODEN POST (TYPICAL).
- INDICATES LOCATION MONUMENT. SET 2"x2"x5' WOODEN POST 10' FROM AN END CENTER WITH PLASTIC BOTTLE CONTAINING THE LOCATION NOTICE

LOCATORS:
PINTO VALLEY MINING CORP.

9

AP 64 TRACT No.40
T1N-R13&14E
LAT: 33°27'26.626239"N
LONG: 110°58'25.875065"W

LAT: 33°27'08.141898"N
LONG: 110°56'15.873225"W
N.W. CORNER
PVMC 39



**PVMC 39 CLAIM
DETAIL
(NOT TO SCALE)**



Return to:
PINTO VALLEY MINING CORP.
PO Box 100
Miami, AZ 85539




2018-002401 Page: 1 of 2
03/08/2018 03:59:24 Receipt #: 18-1758
Rec Fee: \$9.00 Fennemore Craig PC / Marc A Marra
Gila County, Az, Sadie Jo Bingham, Recorder



**LOCATION NOTICE FOR LODE MINING CLAIM
STATE OF ARIZONA, COUNTY OF GILA**

NOTICE IS HEREBY GIVEN that the **PVMC 40** Lode
Mining claim has been located by:
PINTO VALLEY MINING CORP.
whose current mailing address is: PO Box 100
Miami, AZ 85539



This Lode mining claim consists of approximately **20.66** acres.

The general course of this claim is **East to West** and it is situated in the Miami Mining District, Gila County, Arizona. This claim is **1500** feet in length and **600** feet in width. This claim is marked by seven monuments, constructed of 2" x 2" wood posts extending 4' above the ground, one at each end corner, end center and location monument for this claim.

The location monument on which this Location Notice is posted is situated within:

Section 4 (UNSURVEYED), Township 1 North, Range 14 East, Gila and Salt River Meridian, Gila County, Arizona.

This claim runs from the location monument on which this location notice is posted on the centerline of the claim approximately **10 feet, East** to the **East** end line and **1490 feet, West** to the **West** end line of the claim.

This claim encompasses the following Quarter Section(s), Section(s), Township(s) and Range(s):

A portion of the SE1/4 & SW1/4, Section 4 (UNSURVEYED), T1N-R14E, G&SRM, Gila County, Arizona, as described by metes and bounds below:

Commencing at A.P. 64 of Tract No. 40 situated in Township 1 North – Ranges 13 & 14 East (Latitude 33°27'26.626239" N, Longitude 110°58'25.875065" W), Thence South 1,352.3 feet, Thence East 11,002.1 feet to the Northwest corner of this Claim and the Point of Beginning (Latitude 33°27'14.076737" N, Longitude 110°56'15.925753" W), Thence East, 1500 feet, Thence South, 600 feet, Thence West, 1500 feet, Thence North, 600 feet to the Point of Beginning.

Depicted on the attached claim map.

THE NORTHWEST CORNER OF THIS CLAIM IS SOUTH 1,352.3' & EAST 11,002.1' OF A.P. 64 OF TRACT No. 40 IN T1N-R13&14E, GILA COUNTY, AZ.

Located, dated and posted on the ground this 27th day of February, 2018.

PINTO VALLEY MINING CORP. (Owner)

By:

Jody A. Stone, RLS (Agent)

AMC 449775

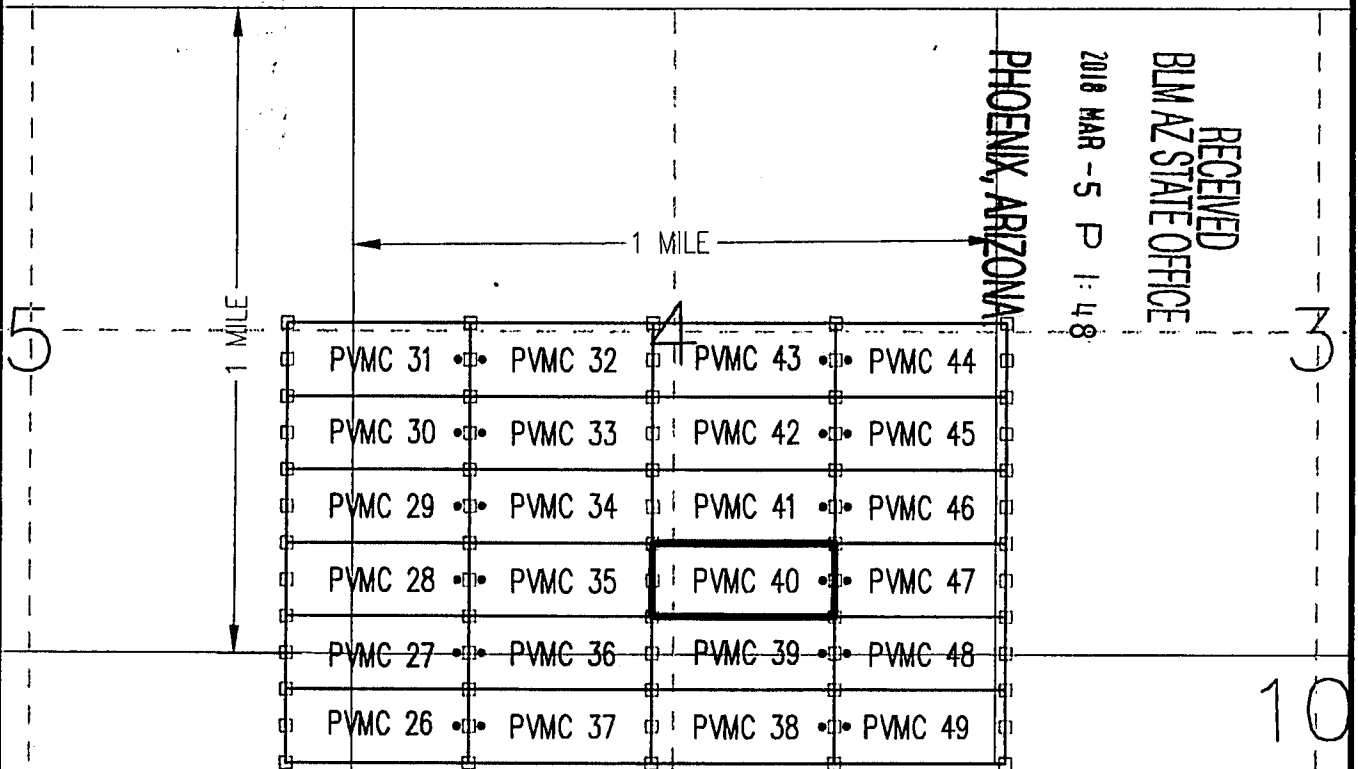
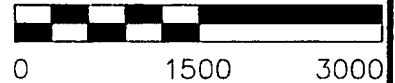
"PVMC 40"

LOCATION OF THE "PVMC 26" THROUGH "PVMC 49"
LODE CLAIMS

SITUATED IN SECTIONS 3, 4, 5, 8, 9 & 10 (UNSURVEYED)
T1N-R14E G&SRM, GILA COUNTY, AZ

ALL CLAIMS ARE 1500' IN LENGTH & 600' IN WIDTH
EXCEPT: "PVMC 44-49" = 1400'x600'

SCALE 1"=1500'



8

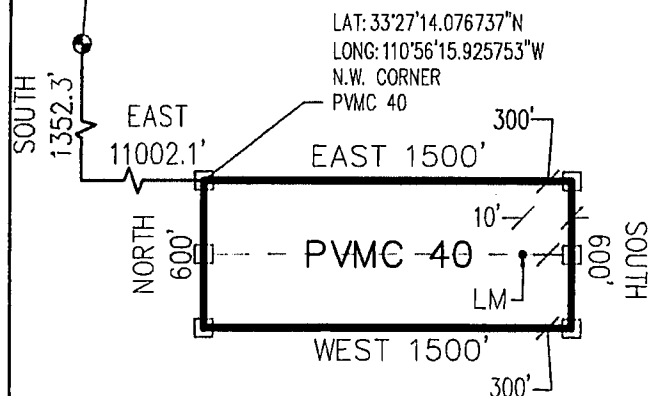
CLAIM ACREAGE = 20.66 AC.

- INDICATES END CENTER OR CORNER OF LODE CLAIM. SET 2"x2"x5' WOODEN POST (TYPICAL).
- INDICATES LOCATION MONUMENT. SET 2"x2"x5' WOODEN POST 10' FROM AN END CENTER WITH PLASTIC BOTTLE CONTAINING THE LOCATION NOTICE

LOCATORS:
PINTO VALLEY MINING CORP.

9

AP 64 TRACT No.40
T1N-R13&14E
LAT: 33°27'26.626239"N
LONG: 110°58'25.875065"W



**PVMC 40 CLAIM
DETAIL
(NOT TO SCALE)**



Return to:
PINTO VALLEY MINING CORP.
PO Box 100
Miami, AZ 85539




2018-002402 Page: 1 of 2
03/08/2018 03:59:11 Receipt #: 18-1758
Rec Fee: \$9.00 Fennemore Craig Pc / Marc A Marra
Gila County, Az, Sadie Jo Bingham, Recorder



**LOCATION NOTICE FOR LODE MINING CLAIM
STATE OF ARIZONA, COUNTY OF GILA**

NOTICE IS HEREBY GIVEN that the **PVMC 41** Lode
Mining claim has been located by:
PINTO VALLEY MINING CORP.
whose current mailing address is: PO Box 100
Miami, AZ 85539



This Lode mining claim consists of approximately **20.66** acres.

The general course of this claim is **East to West** and it is situated in the Miami Mining District, Gila County, Arizona. This claim is **1500** feet in length and **600** feet in width. This claim is marked by seven monuments, constructed of 2" x 2" wood posts extending 4' above the ground, one at each end corner, end center and location monument for this claim.

The location monument on which this Location Notice is posted is situated within:

Section 4 (UNSURVEYED), Township 1 North, Range 14 East, Gila and Salt River Meridian, Gila County, Arizona.

This claim runs from the location monument on which this location notice is posted on the centerline of the claim approximately **10 feet, East** to the **East** end line and **1490 feet, West** to the **West** end line of the claim.

This claim encompasses the following Quarter Section(s), Section(s), Township(s) and Range(s):

A portion of the SE1/4 & SW1/4, Section 4 (UNSURVEYED), T1N-R14E, G&SRM, Gila County, Arizona, as described by metes and bounds below:

Commencing at A.P. 64 of Tract No. 40 situated in Township 1 North – Ranges 13 & 14 East (Latitude 33°27'26.626239" N, Longitude 110°58'25.875065" W), Thence South 752.3 feet, Thence East 11,002.1 feet to the Northwest corner of this Claim and the Point of Beginning (Latitude 33°27'20.011573" N, Longitude 110°56'15.978285" W), Thence East, 1500 feet, Thence South, 600 feet, Thence West, 1500 feet, Thence North, 600 feet to the Point of Beginning.

Depicted on the attached claim map.

THE NORTHWEST CORNER OF THIS CLAIM IS SOUTH 752.3' & EAST 11,002.1' OF A.P. 64 OF TRACT No. 40 IN T1N-R13&14E, GILA COUNTY, AZ.

Located, dated and posted on the ground this 27th day of February, 2018.

PINTO VALLEY MINING CORP. (Owner)

By:
Jody A. Stone, RLS (Agent)

AHC449776

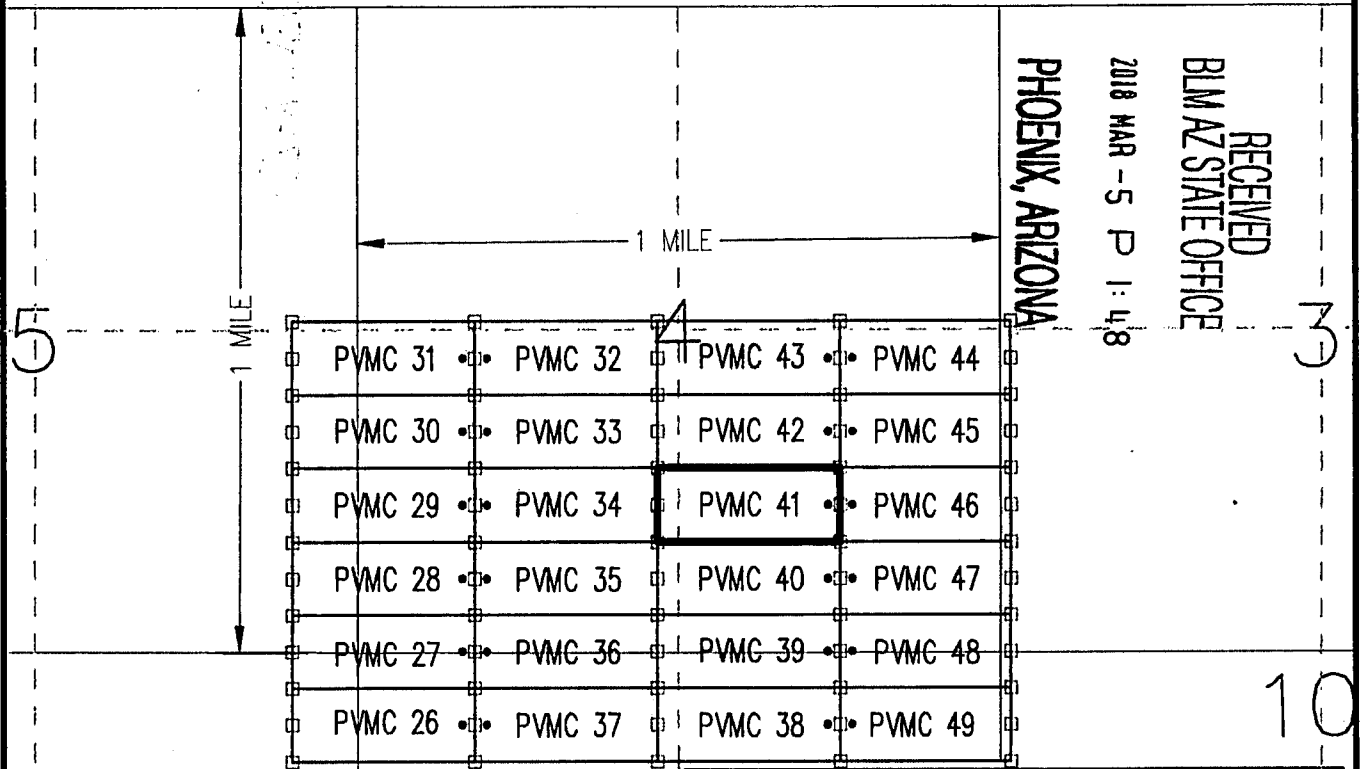
"PVMC 41"

LOCATION OF THE "PVMC 26" THROUGH "PVMC 49"
LODE CLAIMS

SITUATED IN SECTIONS 3, 4, 5, 8, 9 & 10 (UNSURVEYED)
T1N-R14E G&SRM, GILA COUNTY, AZ

ALL CLAIMS ARE 1500' IN LENGTH & 600' IN WIDTH
EXCEPT: "PVMC 44-49" = 1400'x600'

SCALE 1"=1500'



PHOENIX, ARIZONA

2018 MAR - 5 P 1:48

RECEIVED
BLM AZ STATE OFFICE

8

CLAIM ACREAGE = 20.66 AC.

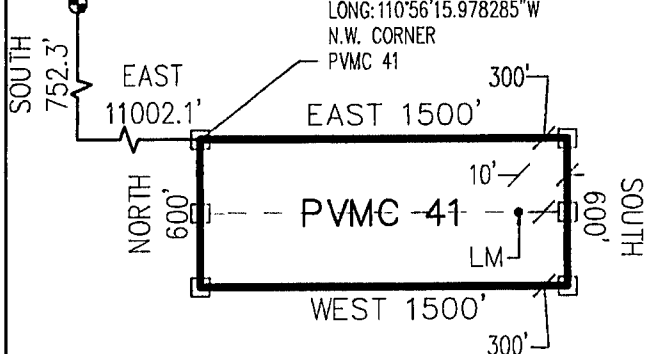
- INDICATES END CENTER OR CORNER OF LODE CLAIM. SET 2"x2"x5' WOODEN POST (TYPICAL).
- INDICATES LOCATION MONUMENT. SET 2"x2"x5' WOODEN POST 10' FROM AN END CENTER WITH PLASTIC BOTTLE CONTAINING THE LOCATION NOTICE

LOCATORS:
PINTO VALLEY MINING CORP.

9

AP 64 TRACT No.40
T1N-R13&14E
LAT: 33°27'26.626239"N
LONG: 110°58'25.875065"W

LAT: 33°27'20.011573"N
LONG: 110°56'15.978285"W
N.W. CORNER
PVMC 41



PVMC 41 CLAIM
DETAIL
(NOT TO SCALE)

Return to:
PINTO VALLEY MINING CORP.
PO Box 100
Miami, AZ 85539




2018-002403 Page: 1 of 2
03/08/2018 03:59: Receipt #: 18-1758
Rec Fee: \$9.00 Fennemore Craig P.O. / Marc A Marra
Gila County, Az, Sadie Jo Bingham, Recorder



**LOCATION NOTICE FOR LODE MINING CLAIM
STATE OF ARIZONA, COUNTY OF GILA**

NOTICE IS HEREBY GIVEN that the **PVMC 42** Lode
Mining claim has been located by:
PINTO VALLEY MINING CORP.
whose current mailing address is: PO Box 100
Miami, AZ 85539



This Lode mining claim consists of approximately **20.66** acres.

The general course of this claim is **East to West** and it is situated in the Miami Mining District, Gila County, Arizona. This claim is **1500** feet in length and **600** feet in width. This claim is marked by seven monuments, constructed of 2" x 2" wood posts extending 4' above the ground, one at each end corner, end center and location monument for this claim.

The location monument on which this Location Notice is posted is situated within:

Section 4 (UNSURVEYED), Township 1 North, Range 14 East, Gila and Salt River Meridian, Gila County, Arizona.

This claim runs from the location monument on which this location notice is posted on the centerline of the claim approximately **10 feet, East** to the **East** end line and **1490 feet, West** to the **West** end line of the claim.

This claim encompasses the following Quarter Section(s), Section(s), Township(s) and Range(s):

A portion of the SE1/4 & SW1/4, Section 4 (UNSURVEYED), T1N-R14E, G&SRM, Gila County, Arizona, as described by metes and bounds below:

Commencing at A.P. 64 of Tract No. 40 situated in Township 1 North – Ranges 13 & 14 East (Latitude 33°27'26.626239" N, Longitude 110°58'25.875065" W), Thence South 152.3 feet, Thence East 11,002.1 feet to the Northwest corner of this Claim and the Point of Beginning (Latitude 33°27'25.946409" N, Longitude 110°56'16.030822" W), Thence East, 1500 feet, Thence South, 600 feet, Thence West, 1500 feet, Thence North, 600 feet to the Point of Beginning.

Depicted on the attached claim map.

THE NORTHWEST CORNER OF THIS CLAIM IS SOUTH 152.3' & EAST 11,002.1' OF A.P. 64 OF TRACT No. 40 IN T1N-R13&14E, GILA COUNTY, AZ.

Located, dated and posted on the ground this 27th day of February, 2018.

PINTO VALLEY MINING CORP. (Owner)

By:

Jody A. Stone, RLS (Agent)

ARHC 449777

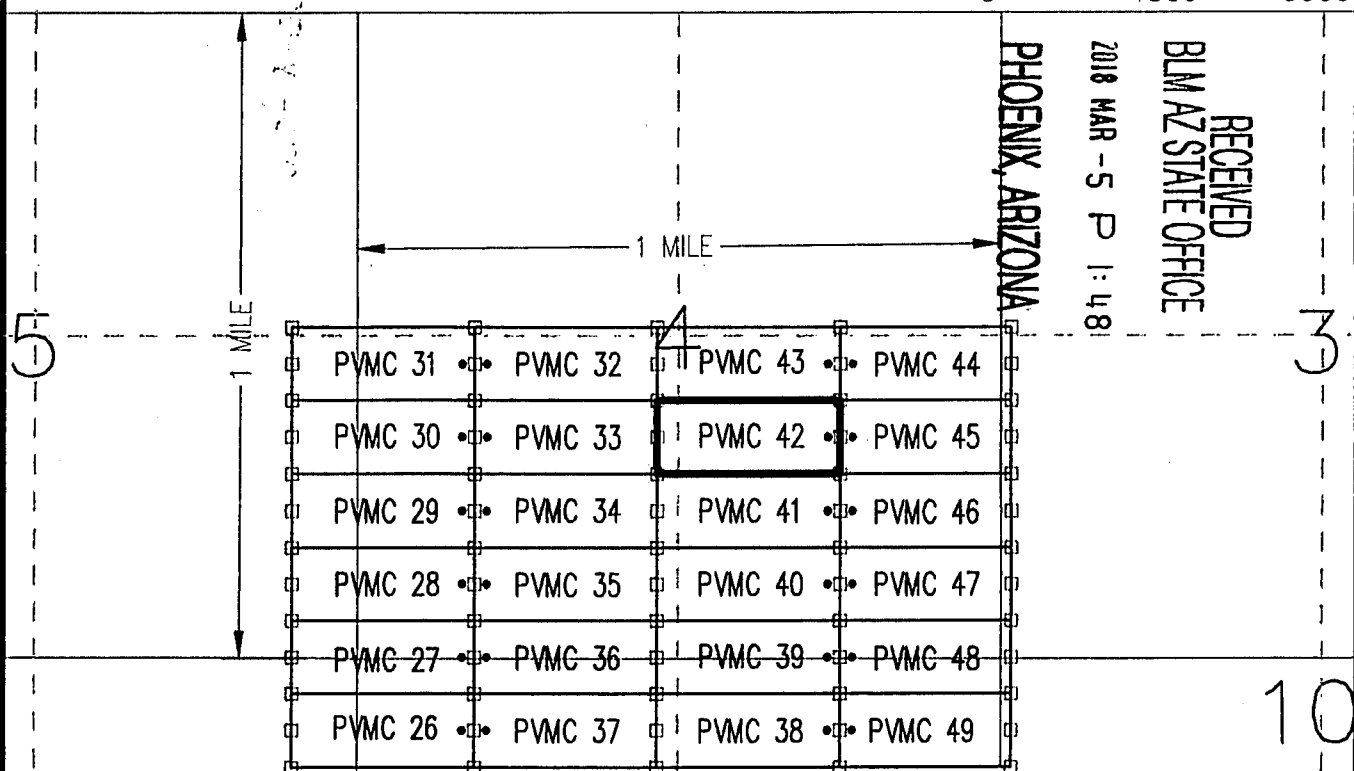

"PVMC 42"

LOCATION OF THE "PVMC 26" THROUGH "PVMC 49"
LODE CLAIMS

SITUATED IN SECTIONS 3, 4, 5, 8, 9 & 10 (UNSURVEYED)
T1N-R14E G&SRM, GILA COUNTY, AZ

ALL CLAIMS ARE 1500' IN LENGTH & 600' IN WIDTH
EXCEPT: "PVMC 44-49" = 1400'x600'

SCALE 1"=1500'



RECEIVED
BLM AZ STATE OFFICE
2018 MAR -5 P 1:48

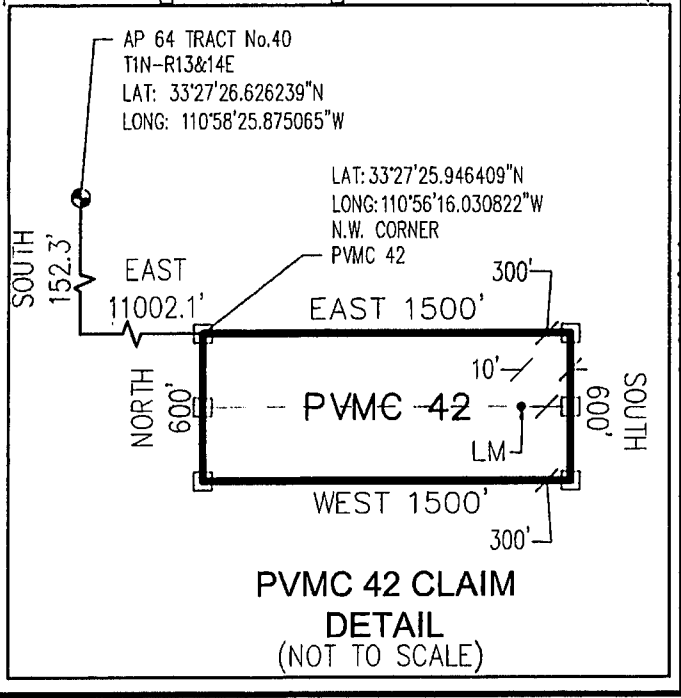
8

9

CLAIM ACREAGE = 20.66 AC.

- INDICATES END CENTER OR CORNER OF LODE CLAIM.
SET 2"x2"x5' WOODEN POST (TYPICAL).
- INDICATES LOCATION MONUMENT. SET 2"x2"x5'
WOODEN POST 10' FROM AN END CENTER WITH
PLASTIC BOTTLE CONTAINING THE LOCATION NOTICE

LOCATORS:
PINTO VALLEY MINING CORP.



Return to:
PINTO VALLEY MINING CORP.
PO Box 100
Miami, AZ 85539




2018-002404 Page: 1 of 2
03/08/2018 03:59: Receipt #: 18-1758
Rec Fee: \$9.00 Fennemore Craig P.O. / Marc A Marra
Gila County, Az, Sadie Jo Bingham, Recorder



**LOCATION NOTICE FOR LODE MINING CLAIM
STATE OF ARIZONA, COUNTY OF GILA**

NOTICE IS HEREBY GIVEN that the **PVMC 43** Lode
Mining claim has been located by:
PINTO VALLEY MINING CORP.
whose current mailing address is: PO Box 100
Miami, AZ 85539



This Lode mining claim consists of approximately **20.66** acres.

The general course of this claim is **East to West** and it is situated in the Miami Mining District, Gila County, Arizona. This claim is **1500** feet in length and **600** feet in width. This claim is marked by seven monuments, constructed of 2" x 2" wood posts extending 4' above the ground, one at each end corner, end center and location monument for this claim.

The location monument on which this Location Notice is posted is situated within:

Section 4 (UNSURVEYED), Township 1 North, Range 14 East, Gila and Salt River Meridian, Gila County, Arizona.

This claim runs from the location monument on which this location notice is posted on the centerline of the claim approximately **10 feet, East** to the **East** end line and **1490 feet, West** to the **West** end line of the claim.

This claim encompasses the following Quarter Section(s), Section(s), Township(s) and Range(s):

A portion of the SE1/4, SW1/4, NW1/4 & NE1/4, Section 4 (UNSURVEYED), T1N-R14E, G&SRM, Gila County, Arizona, as described by metes and bounds below:

Commencing at A.P. 64 of Tract No. 40 situated in Township 1 North – Ranges 13 & 14 East (Latitude 33°27'26.626239" N, Longitude 110°58'25.875065" W), Thence North 447.7 feet, Thence East 11,002.1 feet to the Northwest corner of this Claim and the Point of Beginning (Latitude 33°27'31.881242" N, Longitude 110°56'16.083363" W), Thence East, 1500 feet, Thence South, 600 feet, Thence West, 1500 feet, Thence North, 600 feet to the Point of Beginning.

Depicted on the attached claim map.

THE NORTHWEST CORNER OF THIS CLAIM IS NORTH 447.7' & EAST 11,002.1' OF A.P. 64 OF TRACT No. 40 IN T1N-R13&14E, GILA COUNTY, AZ.

Located, dated and posted on the ground this 27th day of February, 2018.

PINTO VALLEY MINING CORP. (Owner)

By:

Jody A. Stone, RLS (Agent)

AMC 449778

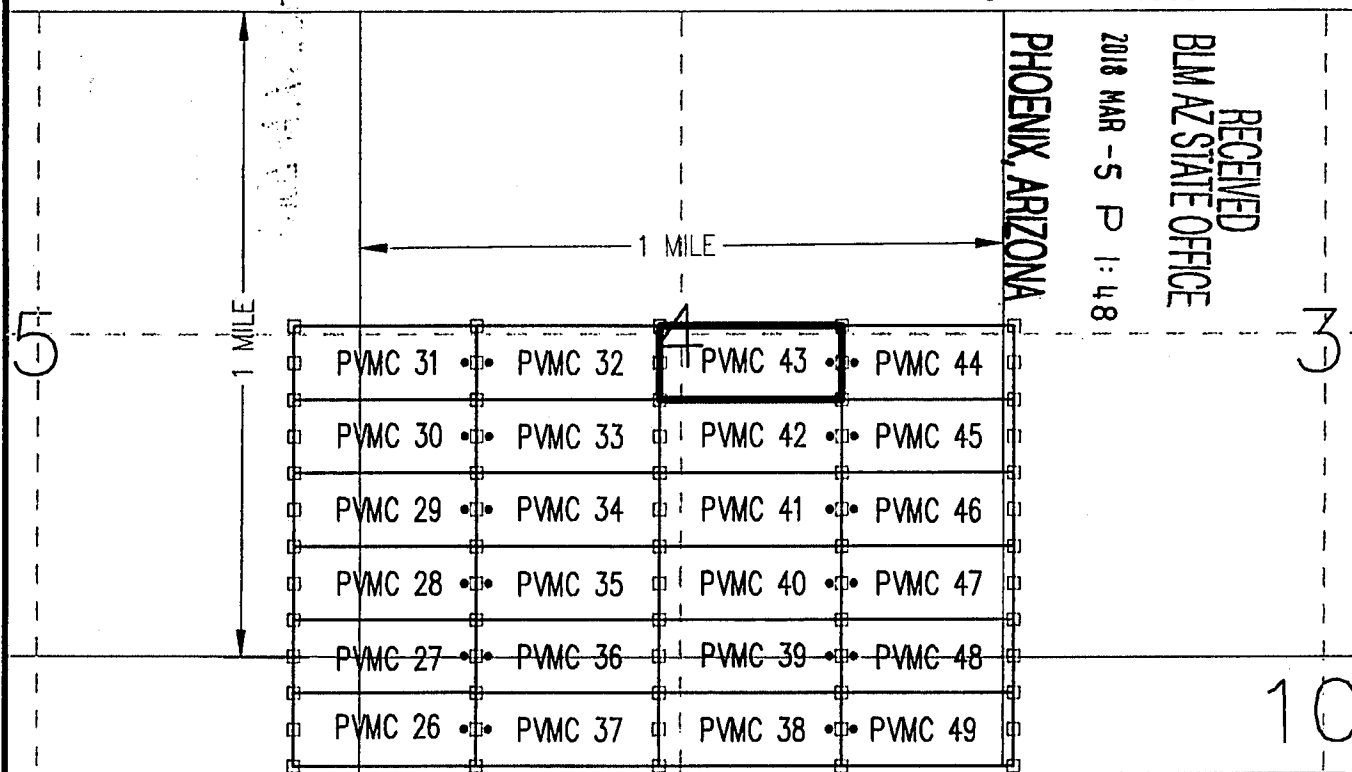

"PVMC 43"

LOCATION OF THE "PVMC 26" THROUGH "PVMC 49"
LODE CLAIMS

SITUATED IN SECTIONS 3, 4, 5, 8, 9 & 10 (UNSURVEYED)
T1N-R14E G&SRM, GILA COUNTY, AZ

ALL CLAIMS ARE 1500' IN LENGTH & 600' IN WIDTH
EXCEPT: "PVMC 44-49" = 1400'x600'

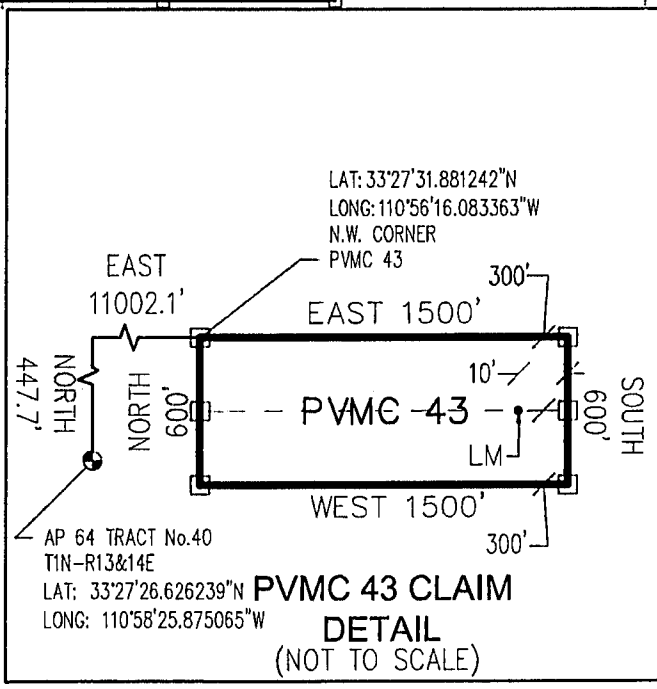
SCALE 1"=1500'



CLAIM ACREAGE = 20.66 AC.

- INDICATES END CENTER OR CORNER OF LODE CLAIM. SET 2"x2"x5' WOODEN POST (TYPICAL).
- INDICATES LOCATION MONUMENT. SET 2"x2"x5' WOODEN POST 10' FROM AN END CENTER WITH PLASTIC BOTTLE CONTAINING THE LOCATION NOTICE

LOCATORS:
PINTO VALLEY MINING CORP.



Return to:
PINTO VALLEY MINING CORP.
PO Box 100
Miami, AZ 85539



2018-002405 Page: 1 of 2
03/08/2018 03:59 Receipt #: 18-1758
Rec Fee: \$9.00 Ennemore Craig Po / Marc A Marra
Gila County, Az, Sadie Jo Bingham, Recorder



**LOCATION NOTICE FOR LODE MINING CLAIM
STATE OF ARIZONA, COUNTY OF GILA**


NOTICE IS HEREBY GIVEN that the **PVMC 44** Lode

Mining claim has been located by:

PINTO VALLEY MINING CORP.

whose current mailing address is: PO Box 100

Miami, AZ 85539



This Lode mining claim consists of approximately **19.28** acres.

The general course of this claim is **East to West** and it is situated in the Miami Mining District, Gila County, Arizona. This claim is **1400** feet in length and **600** feet in width. This claim is marked by seven monuments, constructed of 2" x 2" wood posts extending 4' above the ground, one at each end corner, end center and location monument for this claim.

The location monument on which this Location Notice is posted is situated within:

Section 4 (UNSURVEYED), Township 1 North, Range 14 East, Gila and Salt River Meridian, Gila County, Arizona.

This claim runs from the location monument on which this location notice is posted on the centerline of the claim approximately **10 feet, West** to the **West** end line and **1390 feet, East** to the **East** end line of the claim.

This claim encompasses the following Quarter Section(s), Section(s), Township(s) and Range(s):

A portion of the SW1/4 & NW1/4, Section 3 & SE1/4 & NE1/4, Section 4 (UNSURVEYED), T1N-R14E, G&SRM, Gila County, Arizona, as described by metes and bounds below:

Commencing at A.P. 64 of Tract No. 40 situated in Township 1 North – Ranges 13 & 14 East (Latitude 33°27'26.626239" N, Longitude 110°58'25.875065" W), Thence North 447.7 feet, Thence East 12,502.1 feet to the Northwest corner of this Claim and the Point of Beginning (Latitude 33°27'31.990995" N, Longitude 110°55'58.382129" W), Thence East, 1400 feet, Thence South, 600 feet, Thence West, 1400 feet, Thence North, 600 feet to the Point of Beginning.

Depicted on the attached claim map.

THE NORTHWEST CORNER OF THIS CLAIM IS NORTH 447.7' & EAST 12,502.1' OF A.P. 64 OF TRACT No. 40 IN T1N-R13&14E, GILA COUNTY, AZ.

Located, dated and posted on the ground this 27th day of February, 2018.

PINTO VALLEY MINING CORP. (Owner)

By: 

Jody A. Stone, RLS (Agent)

AMC 449779

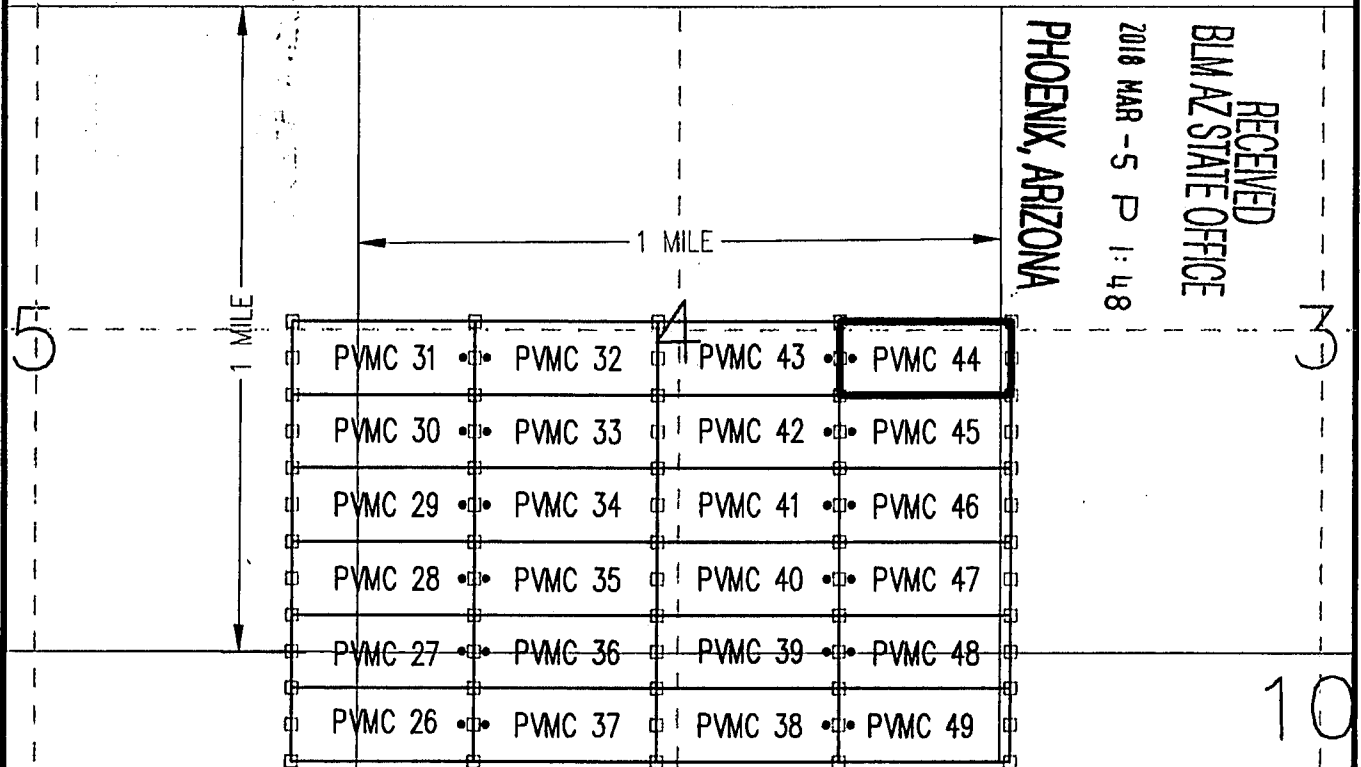
"PVMC 44"

LOCATION OF THE "PVMC 26" THROUGH "PVMC 49" W
LODE CLAIMS

SITUATED IN SECTIONS 3, 4, 5, 8, 9 & 10 (UNSURVEYED)
T1N-R14E G&SRM, GILA COUNTY, AZ

ALL CLAIMS ARE 1500' IN LENGTH & 600' IN WIDTH
EXCEPT: "PVMC 44-49" = 1400'x600'

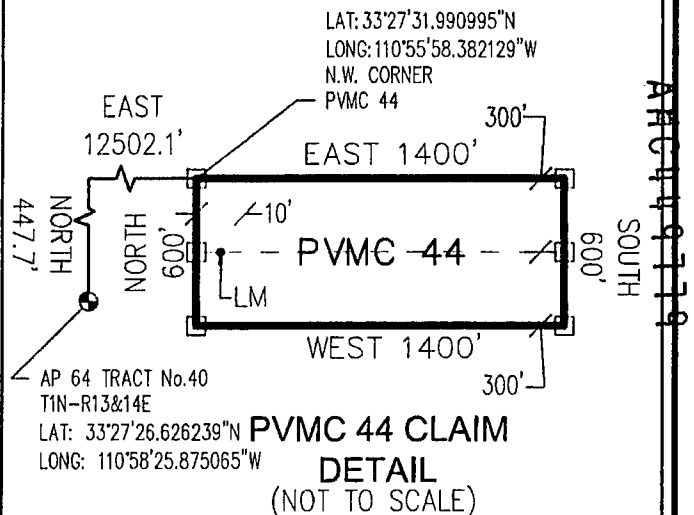
SCALE 1"=1500'



CLAIM ACREAGE = 19.28 AC.

- INDICATES END CENTER OR CORNER OF LODE CLAIM. SET 2"x2"x5' WOODEN POST (TYPICAL).
- INDICATES LOCATION MONUMENT. SET 2"x2"x5' WOODEN POST 10' FROM AN END CENTER WITH PLASTIC BOTTLE CONTAINING THE LOCATION NOTICE

LOCATORS:
PINTO VALLEY MINING CORP.



Return to:
PINTO VALLEY MINING CORP.
PO Box 100
Miami, AZ 85539




2018-002406 — Page: 1 of 2
03/08/2018 03:59: Receipt #: 18-1758
Rec Fee: \$9.00 Fennemore Craig Pc / Marco A Marra
Gila County, Az, Sadie Jo Bingham, Recorder



**LOCATION NOTICE FOR LODE MINING CLAIM
STATE OF ARIZONA, COUNTY OF GILA**

NOTICE IS HEREBY GIVEN that the **PVMC 45** Lode
Mining claim has been located by:
PINTO VALLEY MINING CORP.
whose current mailing address is: PO Box 100
Miami, AZ 85539



This Lode mining claim consists of approximately **19.28** acres.

The general course of this claim is **East to West** and it is situated in the Miami Mining District, Gila County, Arizona. This claim is **1400** feet in length and **600** feet in width. This claim is marked by seven monuments, constructed of 2" x 2" wood posts extending 4' above the ground, one at each end corner, end center and location monument for this claim.

The location monument on which this Location Notice is posted is situated within:

Section 4 (UNSURVEYED), Township 1 North, Range 14 East, Gila and Salt River Meridian, Gila County, Arizona.

This claim runs from the location monument on which this location notice is posted on the centerline of the claim approximately **10 feet, West** to the **West** end line and **1390 feet, East** to the **East** end line of the claim.

This claim encompasses the following Quarter Section(s), Section(s), Township(s) and Range(s):

A portion of the SW1/4, Section 3 & SE1/4, Section 4 (UNSURVEYED), T1N-R14E, G&SRM, Gila County, Arizona, as described by metes and bounds below:

Commencing at A.P. 64 of Tract No. 40 situated in Township 1 North – Ranges 13 & 14 East (Latitude 33°27'26.626239" N, Longitude 110°58'25.875065" W), Thence South 152.3 feet, Thence East 12,502.1 feet to the Northwest corner of this Claim and the Point of Beginning (Latitude 33°27'26.056154" N, Longitude 110°55'58.329923" W), Thence East, 1400 feet, Thence South, 600 feet, Thence West, 1400 feet, Thence North, 600 feet to the Point of Beginning.

Depicted on the attached claim map.

THE NORTHWEST CORNER OF THIS CLAIM IS SOUTH 152.3' & EAST 12,502.1' OF A.P. 64 OF TRACT No. 40 IN T1N-R13&14E, GILA COUNTY, AZ.

Located, dated and posted on the ground this 27th day of February, 2018.

PINTO VALLEY MINING CORP. (Owner)

By:


Jody A. Stone, RLS (Agent)

AR 04 19 18 0

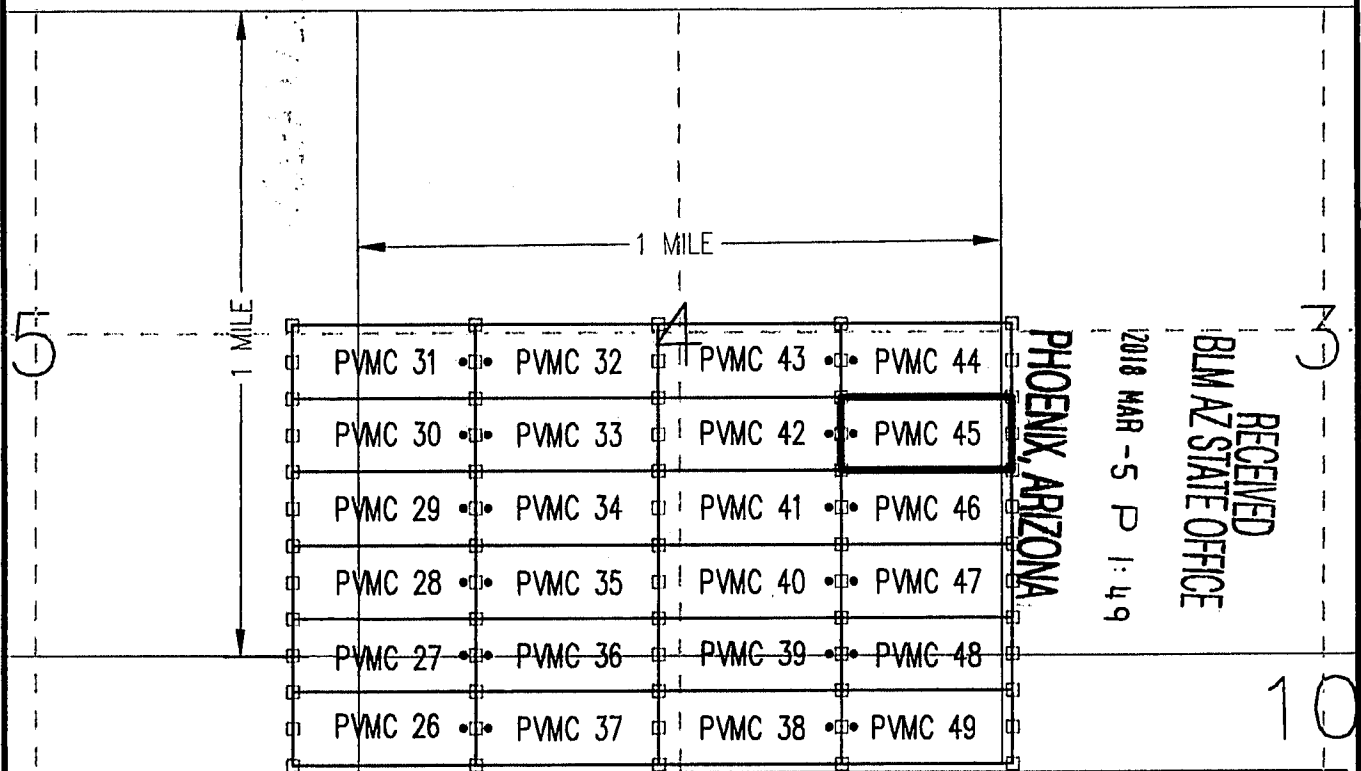
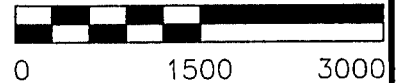
"PVMC 45"

LOCATION OF THE "PVMC 26" THROUGH "PVMC 49" W
LODE CLAIMS

SITUATED IN SECTIONS 3, 4, 5, 8, 9 & 10 (UNSURVEYED)
T1N-R14E G&SRM, GILA COUNTY, AZ

ALL CLAIMS ARE 1500' IN LENGTH & 600' IN WIDTH
EXCEPT: "PVMC 44-49" = 1400'x600'

SCALE 1"=1500'



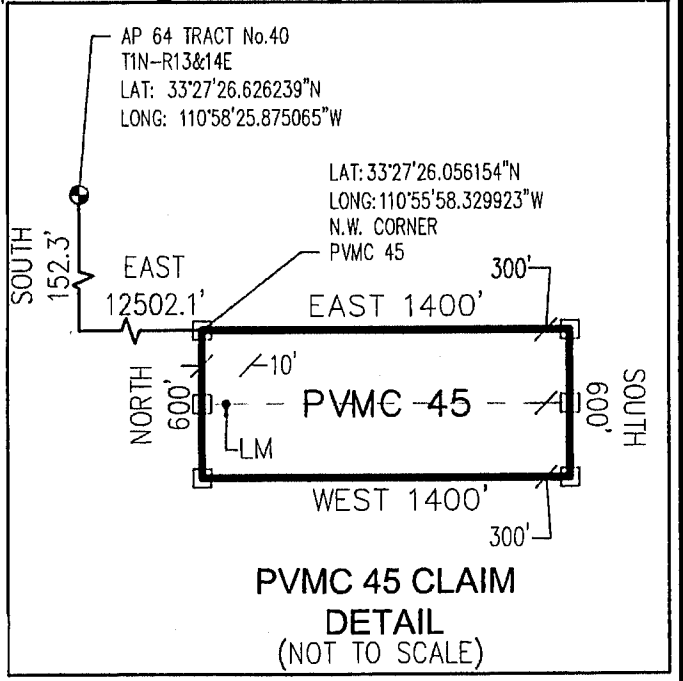
8

CLAIM ACREAGE = 19.28 AC.

- INDICATES END CENTER OR CORNER OF LODE CLAIM. SET 2"x2"x5' WOODEN POST (TYPICAL).
- INDICATES LOCATION MONUMENT. SET 2"x2"x5' WOODEN POST 10' FROM AN END CENTER WITH PLASTIC BOTTLE CONTAINING THE LOCATION NOTICE

LOCATORS:
PINTO VALLEY MINING CORP.

9



**PVMC 45 CLAIM
DETAIL
(NOT TO SCALE)**


AMC449780

Return to:
PINTO VALLEY MINING CORP.
PO Box 100
Miami, AZ 85539



**LOCATION NOTICE FOR LODE MINING CLAIM
STATE OF ARIZONA, COUNTY OF GILA**

NOTICE IS HEREBY GIVEN that the **PVMC 46** Lode
Mining claim has been located by:
PINTO VALLEY MINING CORP.
whose current mailing address is: PO Box 100
Miami, AZ 85539



This Lode mining claim consists of approximately **19.28** acres.

The general course of this claim is **East to West** and it is situated in the Miami Mining District, Gila County, Arizona. This claim is **1400** feet in length and **600** feet in width. This claim is marked by seven monuments, constructed of 2" x 2" wood posts extending 4' above the ground, one at each end corner, end center and location monument for this claim.

The location monument on which this Location Notice is posted is situated within:

Section 4 (UNSURVEYED), Township 1 North, Range 14 East, Gila and Salt River Meridian, Gila County, Arizona.

This claim runs from the location monument on which this location notice is posted on the centerline of the claim approximately **10 feet, West** to the **West** end line and **1390 feet, East** to the **East** end line of the claim.

This claim encompasses the following Quarter Section(s), Section(s), Township(s) and Range(s):

A portion of the SW1/4, Section 3 & SE1/4, Section 4 (UNSURVEYED), T1N-R14E, G&SRM, Gila County, Arizona, as described by metes and bounds below:

Commencing at A.P. 64 of Tract No. 40 situated in Township 1 North – Ranges 13 & 14 East (Latitude 33°27'26.626239" N, Longitude 110°58'25.875065" W), Thence South 752.3 feet, Thence East 12,502.1 feet to the Northwest corner of this Claim and the Point of Beginning (Latitude 33°27'20.121312" N, Longitude 110°55'58.277721" W), Thence East, 1400 feet, Thence South, 600 feet, Thence West, 1400 feet, Thence North, 600 feet to the Point of Beginning.

Depicted on the attached claim map.

THE NORTHWEST CORNER OF THIS CLAIM IS SOUTH 752.3' & EAST 12,502.1' OF A.P. 64 OF TRACT No. 40 IN T1N-R13&14E, GILA COUNTY, AZ.

Located, dated and posted on the ground this 27th day of February, 2018.

PINTO VALLEY MINING CORP. (Owner)

By:

Jody A. Stone, RLS (Agent)

AHC 440781

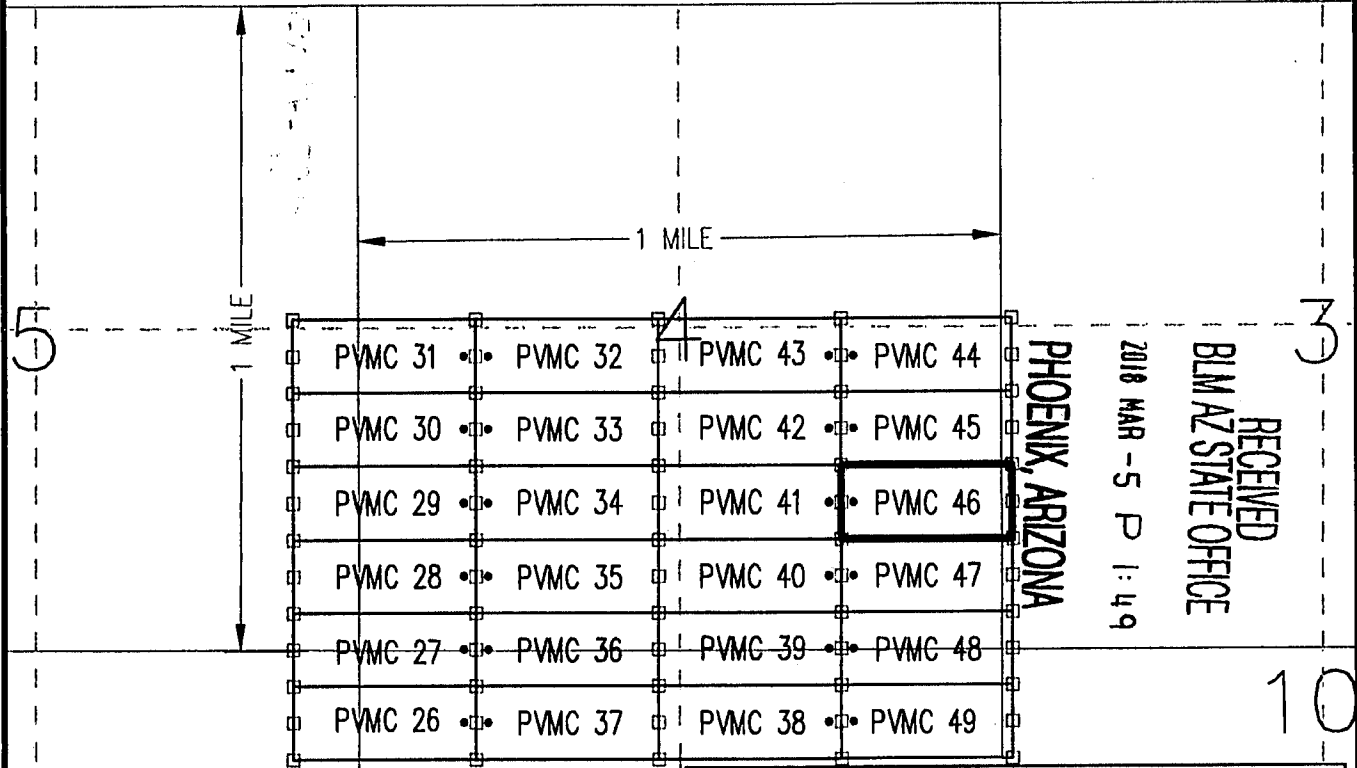
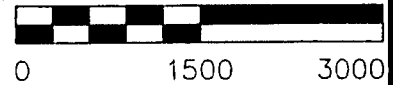
"PVMC 46"

LOCATION OF THE "PVMC 26" THROUGH "PVMC 49"
LODE CLAIMS

SITUATED IN SECTIONS 3, 4, 5, 8, 9 & 10 (UNSURVEYED)
T1N-R14E G&SRM, GILA COUNTY, AZ

ALL CLAIMS ARE 1500' IN LENGTH & 600' IN WIDTH
EXCEPT: "PVMC 44-49" = 1400'x600'

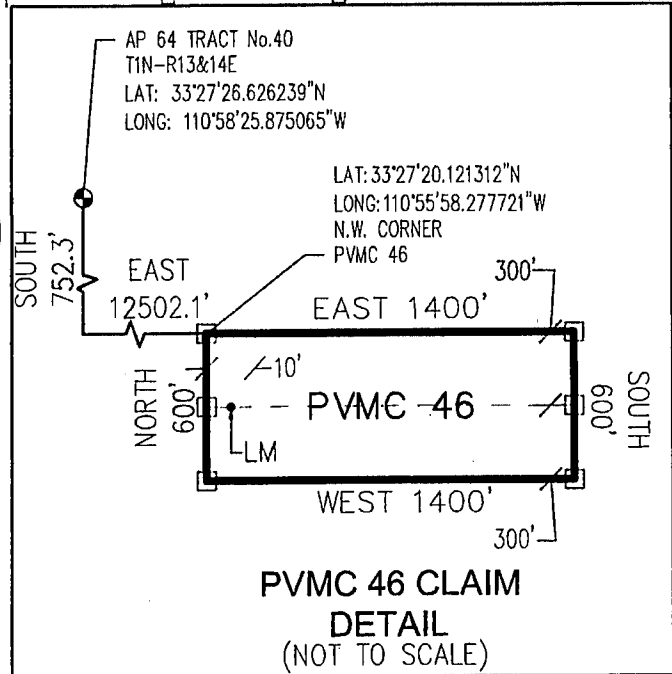
SCALE 1"=1500'



CLAIM ACREAGE = 19.28 AC.

- INDICATES END CENTER OR CORNER OF LODE CLAIM. SET 2"x2"x5' WOODEN POST (TYPICAL).
- INDICATES LOCATION MONUMENT. SET 2"x2"x5' WOODEN POST 10' FROM AN END CENTER WITH PLASTIC BOTTLE CONTAINING THE LOCATION NOTICE

LOCATORS:
PINTO VALLEY MINING CORP.



ARC449781

Return to:
PINTO VALLEY MINING CORP.
PO Box 100
Miami, AZ 85539




2018-002408 Page: 1 of 2
03/08/2018 03:59:11 Receipt #: 18-1758
Rec Fee: \$9.00 Fennemore Craig Pc / Marc A Marra
Gila County, Az, Sadie Jo Bingham, Recorder



**LOCATION NOTICE FOR LODE MINING CLAIM
STATE OF ARIZONA, COUNTY OF GILA**

NOTICE IS HEREBY GIVEN that the **PVMC 47** Lode
Mining claim has been located by:
PINTO VALLEY MINING CORP.
whose current mailing address is: PO Box 100
Miami, AZ 85539



This Lode mining claim consists of approximately **19.28** acres.

The general course of this claim is **East to West** and it is situated in the Miami Mining District, Gila County, Arizona. This claim is **1400** feet in length and **600** feet in width. This claim is marked by seven monuments, constructed of 2" x 2" wood posts extending 4' above the ground, one at each end corner, end center and location monument for this claim.

The location monument on which this Location Notice is posted is situated within:

Section 4 (UNSURVEYED), Township 1 North, Range 14 East, Gila and Salt River Meridian, Gila County, Arizona.

This claim runs from the location monument on which this location notice is posted on the centerline of the claim approximately **10 feet, West** to the **West** end line and **1390 feet, East** to the **East** end line of the claim.

This claim encompasses the following Quarter Section(s), Section(s), Township(s) and Range(s):

A portion of the SW1/4, Section 3 & SE1/4, Section 4 (UNSURVEYED), T1N-R14E, G&SRM, Gila County, Arizona, as described by metes and bounds below:

Commencing at A.P. 64 of Tract No. 40 situated in Township 1 North - Ranges 13 & 14 East (Latitude 33°27'26.626239" N, Longitude 110°58'25.875065" W), Thence South 1,352.3 feet, Thence East 12,502.1 feet to the Northwest corner of this Claim and the Point of Beginning (Latitude 33°27'14.186468" N, Longitude 110°55'58.225524" W), Thence East, 1400 feet, Thence South, 600 feet, Thence West, 1400 feet, Thence North, 600 feet to the Point of Beginning.

Depicted on the attached claim map.

THE NORTHWEST CORNER OF THIS CLAIM IS SOUTH 1,352.3' & EAST 12,502.1' OF A.P. 64 OF TRACT No. 40 IN T1N-R13&14E, GILA COUNTY, AZ.

Located, dated and posted on the ground this 27th day of February, 2018.

PINTO VALLEY MINING CORP. (Owner)

By:


Jody A. Stone, RLS (Agent)

AR 449782

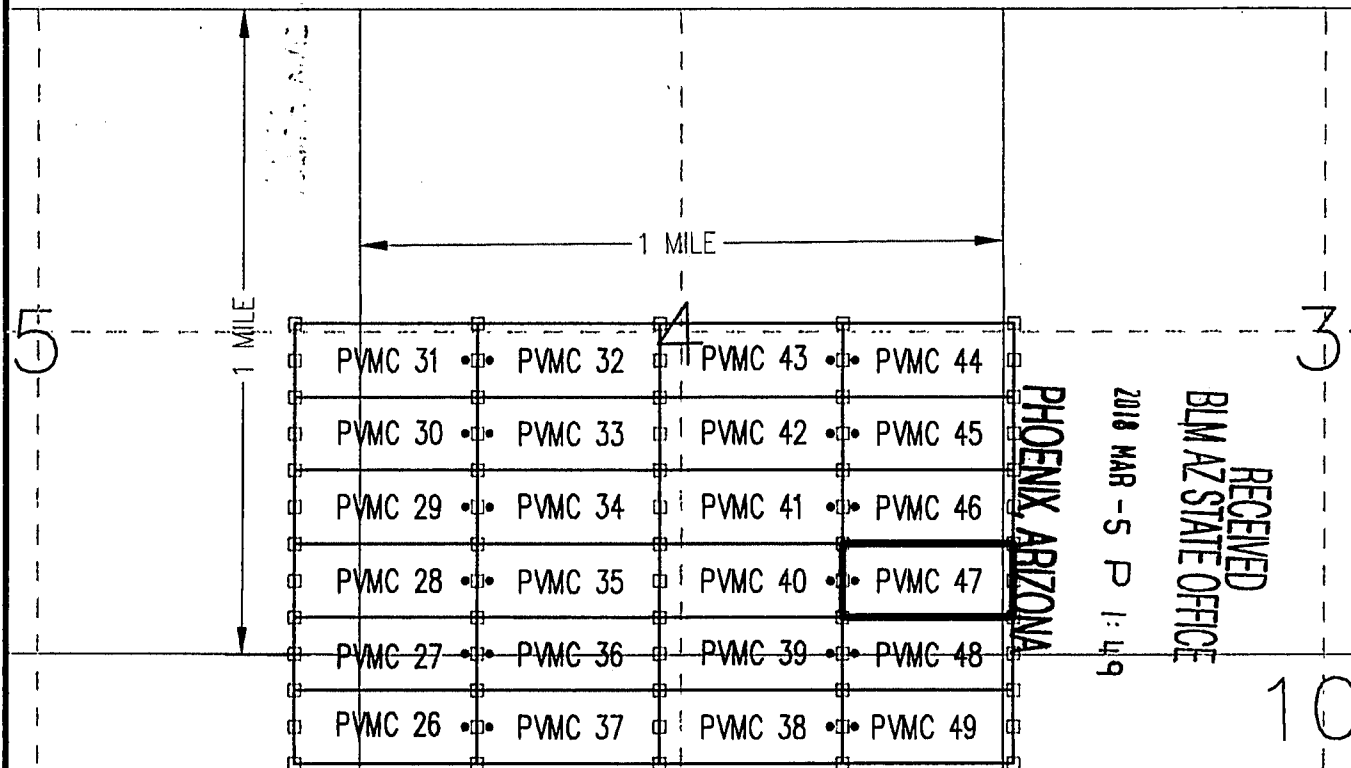

"PVMC 47"

LOCATION OF THE "PVMC 26" THROUGH "PVMC 49"
LODE CLAIMS

SITUATED IN SECTIONS 3, 4, 5, 8, 9 & 10 (UNSURVEYED)
T1N-R14E G&SRM, GILA COUNTY, AZ

ALL CLAIMS ARE 1500' IN LENGTH & 600' IN WIDTH
EXCEPT: "PVMC 44-49" = 1400'x600'

SCALE 1"=1500'



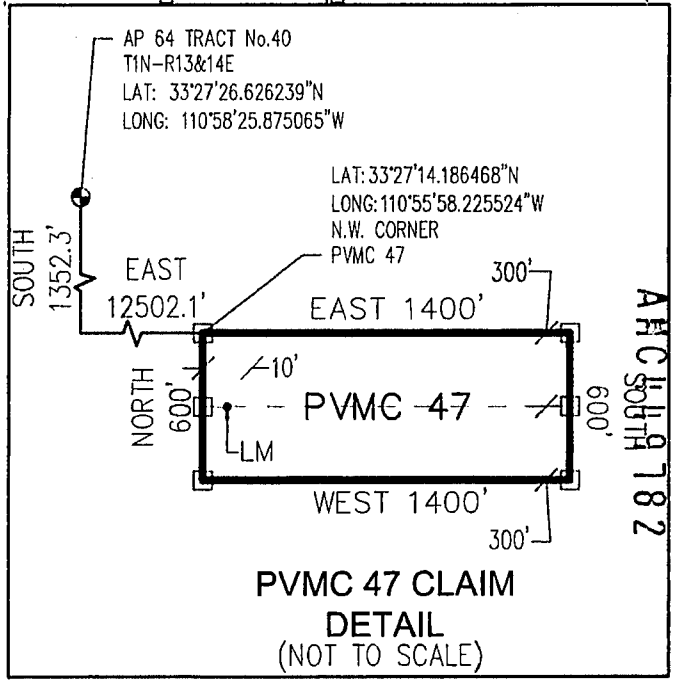
8

CLAIM ACREAGE = 19.28 AC.

- INDICATES END CENTER OR CORNER OF LODE CLAIM. SET 2"x2"x5' WOODEN POST (TYPICAL).
- INDICATES LOCATION MONUMENT. SET 2"x2"x5' WOODEN POST 10' FROM AN END CENTER WITH PLASTIC BOTTLE CONTAINING THE LOCATION NOTICE

LOCATORS:
PINTO VALLEY MINING CORP.

9



ARCH 19 182



Return to:
PINTO VALLEY MINING CORP.
PO Box 100
Miami, AZ 85539




2018-002409 Page: 1 of 2
03/08/2018 03:59 Receipt #: 18-1758
Rec Fee: \$9.00 Fennemore Craig Pc / Marc A Marra
Gila County, Az, Sadie Jo Bingham, Recorder



**LOCATION NOTICE FOR LODE MINING CLAIM
STATE OF ARIZONA, COUNTY OF GILA**

NOTICE IS HEREBY GIVEN that the **PVMC 48** Lode
Mining claim has been located by:
PINTO VALLEY MINING CORP.
whose current mailing address is: PO Box 100
Miami, AZ 85539



This Lode mining claim consists of approximately **19.28** acres.

The general course of this claim is **East to West** and it is situated in the Miami Mining District, Gila County, Arizona. This claim is **1400** feet in length and **600** feet in width. This claim is marked by seven monuments, constructed of 2" x 2" wood posts extending 4' above the ground, one at each end corner, end center and location monument for this claim.

The location monument on which this Location Notice is posted is situated within:

Section 4 (UNSURVEYED), Township 1 North, Range 14 East, Gila and Salt River Meridian, Gila County, Arizona.

This claim runs from the location monument on which this location notice is posted on the centerline of the claim approximately **10 feet, West** to the **West** end line and **1390 feet, East** to the **East** end line of the claim.

This claim encompasses the following Quarter Section(s), Section(s), Township(s) and Range(s):

A portion of the SW1/4, Section 3; SE1/4, Section 4; NE1/4, Section 9 & NW1/4, Section 10 (UNSURVEYED), T1N-R14E, G&SRM, Gila County, Arizona, as described by metes and bounds below:


Commencing at A.P. 64 of Tract No. 40 situated in Township 1 North – Ranges 13 & 14 East (Latitude 33°27'26.626239" N, Longitude 110°58'25.875065" W), Thence South 1,952.3 feet, Thence East 12,502.1 feet to the Northwest corner of this Claim and the Point of Beginning (Latitude 33°27'08.251623" N, Longitude 110°55'58.173331" W), Thence East, 1400 feet, Thence South, 600 feet, Thence West, 1400 feet, Thence North, 600 feet to the Point of Beginning.

Depicted on the attached claim map.

THE NORTHWEST CORNER OF THIS CLAIM IS SOUTH 1,952.3' & EAST 12,502.1' OF A.P. 64 OF TRACT No. 40 IN T1N-R13&14E, GILA COUNTY, AZ.

Located, dated and posted on the ground this 27th day of February, 2018.

PINTO VALLEY MINING CORP. (Owner)

By: 
Jody A. Stone, RLS (Agent)

AMC 449783

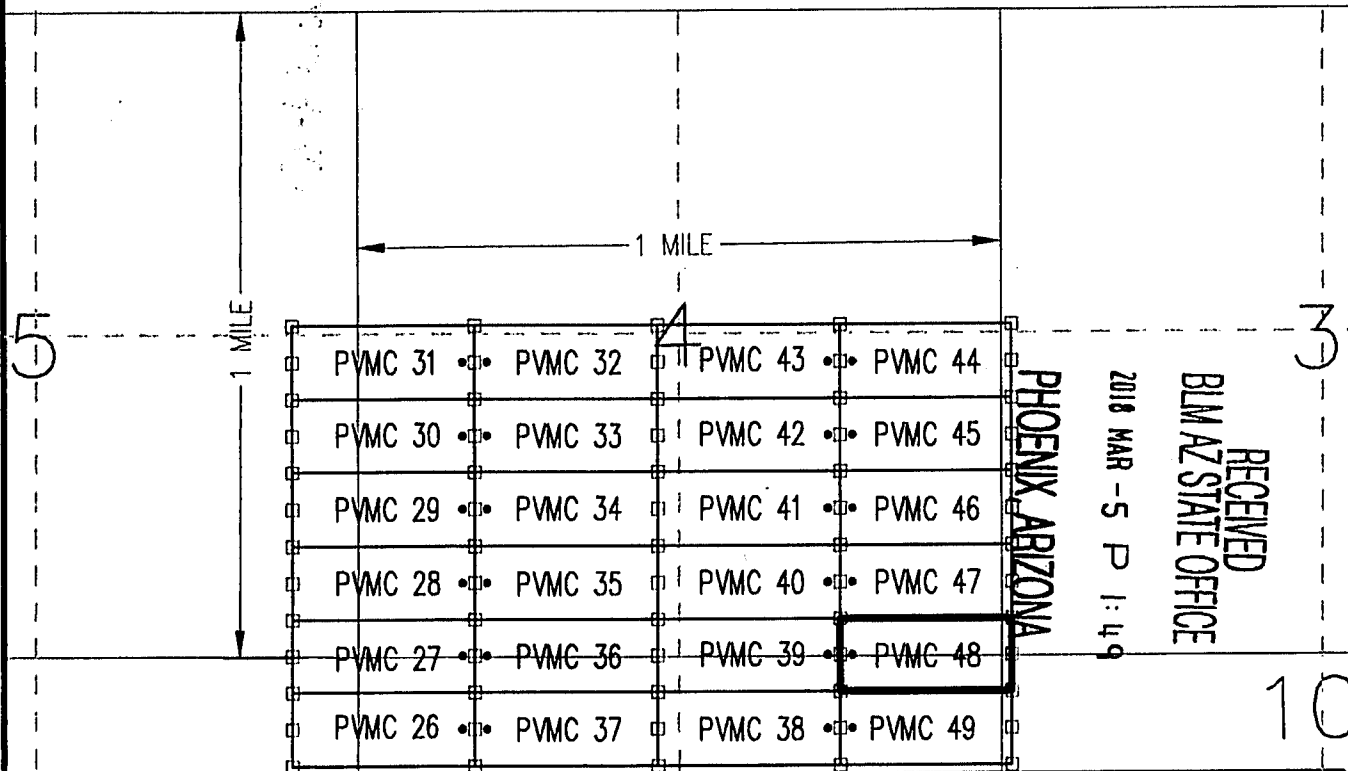
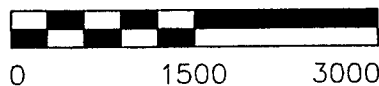
"PVMC 48"

LOCATION OF THE "PVMC 26" THROUGH "PVMC 49" W
LODE CLAIMS

SITUATED IN SECTIONS 3, 4, 5, 8, 9 & 10 (UNSURVEYED)
T1N-R14E G&SRM, GILA COUNTY, AZ

ALL CLAIMS ARE 1500' IN LENGTH & 600' IN WIDTH
EXCEPT: "PVMC 44-49" = 1400'x600'

SCALE 1"=1500'



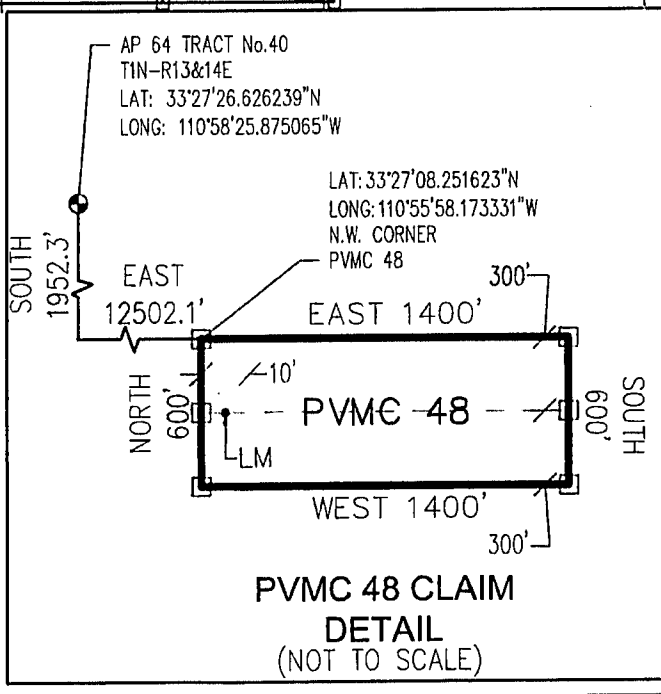
8

CLAIM ACREAGE = 19.28 AC.

- INDICATES END CENTER OR CORNER OF LODE CLAIM. SET 2"x2"x5' WOODEN POST (TYPICAL).
- INDICATES LOCATION MONUMENT. SET 2"x2"x5' WOODEN POST 10' FROM AN END CENTER WITH PLASTIC BOTTLE CONTAINING THE LOCATION NOTICE

LOCATORS:
PINTO VALLEY MINING CORP.


9



AMC449783



Return to:
PINTO VALLEY MINING CORP.
PO Box 100
Miami, AZ 85539




2018-002410 Page: 1 of 2
03/08/2018 03:59 PM Receipt #: 18-1758
Rec Fee: \$9.00 Penmore Craig Po / Marc A Marra
Gila County, Az, Sadie Jo Bingham, Recorder



**LOCATION NOTICE FOR LODE MINING CLAIM
STATE OF ARIZONA, COUNTY OF GILA**

NOTICE IS HEREBY GIVEN that the **PVMC 49** Lode
Mining claim has been located by:
PINTO VALLEY MINING CORP.
whose current mailing address is: PO Box 100
Miami, AZ 85539



This Lode mining claim consists of approximately **19.28** acres.

The general course of this claim is **East to West** and it is situated in the Miami Mining District, Gila County, Arizona. This claim is **1400** feet in length and **600** feet in width. This claim is marked by seven monuments, constructed of 2" x 2" wood posts extending 4' above the ground, one at each end corner, end center and location monument for this claim.

The location monument on which this Location Notice is posted is situated within:

Section 9 (UNSURVEYED), Township 1 North, Range 14 East, Gila and Salt River Meridian, Gila County, Arizona.

This claim runs from the location monument on which this location notice is posted on the centerline of the claim approximately **10 feet, West** to the **West** end line and **1390 feet, East** to the **East** end line of the claim.

This claim encompasses the following Quarter Section(s), Section(s), Township(s) and Range(s):

A portion of the NE1/4, Section 9 & NW1/4, Section 10 (UNSURVEYED), T1N-R14E, G&SRM, Gila County, Arizona, as described by metes and bounds below:

Commencing at A.P. 64 of Tract No. 40 situated in Township 1 North – Ranges 13 & 14 East (Latitude 33°27'26.626239" N, Longitude 110°58'25.875065" W), Thence South 2,552.3 feet, Thence East 12,502.1 feet to the Northwest corner of this Claim and the Point of Beginning (Latitude 33°27'02.316776" N, Longitude 110°55'58.121142" W), Thence East, 1400 feet, Thence South, 600 feet, Thence West, 1400 feet, Thence North, 600 feet to the Point of Beginning.

Depicted on the attached claim map.

THE NORTHWEST CORNER OF THIS CLAIM IS SOUTH 2,552.3' & EAST 12,502.1' OF A.P. 64 OF TRACT No. 40 IN T1N-R13&14E, GILA COUNTY, AZ.

Located, dated and posted on the ground this 27th day of February, 2018.

PINTO VALLEY MINING CORP. (Owner)

By:

Jody A. Stone, RLS (Agent)

AMC 449784



2018 MAR -5 P 1:49

BLMAZ STATE OFFICE

RECEIVED

[illegible]

AHC 449784



Return to:
PINTO VALLEY MINING CORP.
PO Box 100
Miami, AZ 85539



2018-002411 Page: 1 of 2
03/08/2018 03:59:21 Receipt #: 18-1758
Rec Fee: \$9.00 Fannimore Craig Po / Marco A Marra
Gila County, Az, Sadie Jo Bingham, Recorder



**LOCATION NOTICE FOR LODE MINING CLAIM
STATE OF ARIZONA, COUNTY OF GILA**


NOTICE IS HEREBY GIVEN that the **PVMC 50** Lode

Mining claim has been located by:

PINTO VALLEY MINING CORP.

whose current mailing address is: PO Box 100

Miami, AZ 85539



This Lode mining claim consists of approximately **19.28** acres.

The general course of this claim is **East to West** and it is situated in the Miami Mining District, Gila County, Arizona. This claim is **1400** feet in length and **600** feet in width. This claim is marked by seven monuments, constructed of 2" x 2" wood posts extending 4' above the ground, one at each end corner, end center and location monument for this claim.

The location monument on which this Location Notice is posted is situated within:

Section 9 (UNSURVEYED), Township 1 North, Range 14 East, Gila and Salt River Meridian, Gila County Arizona.

This claim runs from the location monument on which this location notice is posted on the centerline of the claim approximately **10 feet, West** to the **West** end line and **1390 feet, East** to the **East** end line of the claim.

This claim encompasses the following Quarter Section(s), Section(s), Township(s) and Range(s):

A portion of the NE1/4, Section 9 & NW1/4, Section 10 (UNSURVEYED), T1N-R14E, G&SRM, Gila County, Arizona, as described by metes and bounds below:

Commencing at A.P. 64 of Tract No. 40 situated in Township 1 North – Ranges 13 & 14 East (Latitude 33°27'26.626239" N, Longitude 110°58'25.875065" W), Thence South 3,152.3 feet, Thence East 12,502.1 feet to the Northwest corner of this Claim and the Point of Beginning (Latitude 33°26'56.381928" N, Longitude 110°55'58.068957" W), Thence East, 1400 feet, Thence South, 600 feet, Thence West, 1400 feet, Thence North, 600 feet to the Point of Beginning.

Depicted on the attached claim map.

THE NORTHWEST CORNER OF THIS CLAIM IS SOUTH 3,152.3' & EAST 12,502.1' OF A.P. 64 OF TRACT No. 40 IN T1N-R13&14E, GILA COUNTY, AZ.

Located, dated and posted on the ground this 27th day of February, 2018.

PINTO VALLEY MINING CORP. (Owner)

By:

Jody A. Stone, RLS (Agent)

AMC 449785

"PVMC 50"

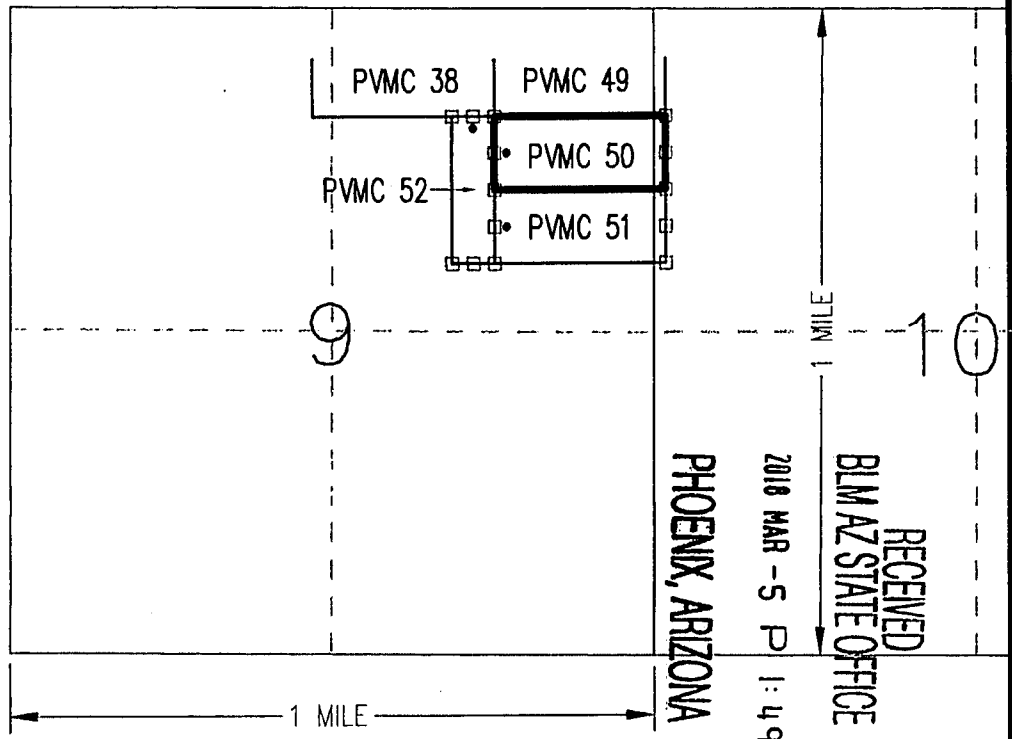
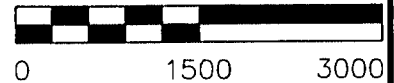
LOCATION OF THE "PVMC 50"

LODE CLAIM

SITUATED IN SECTIONS 9 & 10 (UNSURVEYED)
T1N-R14E G&SRM, GILA COUNTY, AZ
"PVMC 50" = 1400' IN LENGTH & 600' IN WIDTH



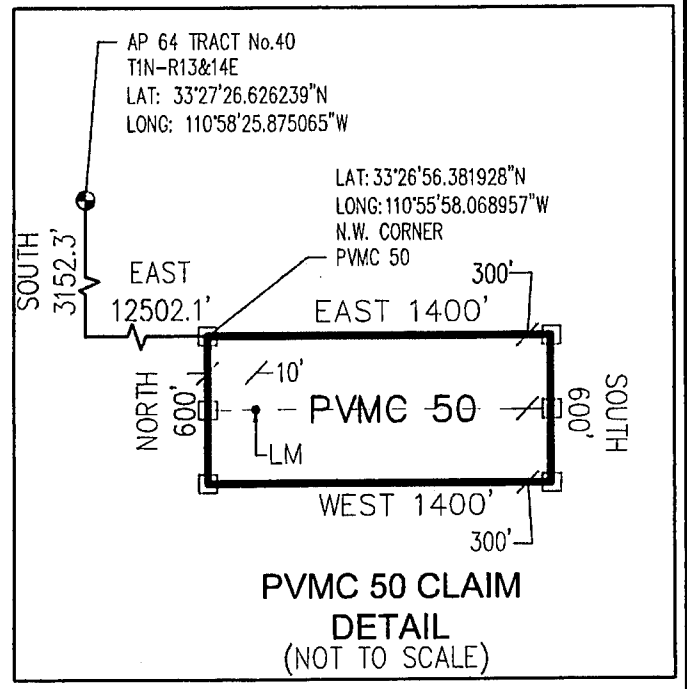
SCALE 1"=1500'



CLAIM ACREAGE = 19.28 AC.


- INDICATES END CENTER OR CORNER OF LODE CLAIM. SET 2"x2"x5' WOODEN POST (TYPICAL).
- INDICATES LOCATION MONUMENT. SET 2"x2"x5' WOODEN POST 10' FROM AN END CENTER WITH PLASTIC BOTTLE CONTAINING THE LOCATION NOTICE

LOCATORS:
PINTO VALLEY MINING CORP.



ANCL49785

Return to:
PINTO VALLEY MINING CORP.
PO Box 100
Miami, AZ 85539




2018-002412 Page: 1 of 2
03/08/2018 03:59: Receipt #: 18-1758
Rec Fee: \$9.00 Fenimore Craig Po / Marc A Marra
Gila County, Az, Sadie Jo Bingham, Recorder



**LOCATION NOTICE FOR LODE MINING CLAIM
STATE OF ARIZONA, COUNTY OF GILA**

NOTICE IS HEREBY GIVEN that the **PVMC 51** Lode
Mining claim has been located by:
PINTO VALLEY MINING CORP.
whose current mailing address is: PO Box 100
Miami, AZ 85539



This Lode mining claim consists of approximately **19.28** acres.

The general course of this claim is **East to West** and it is situated in the Miami Mining District, Gila County, Arizona. This claim is **1400** feet in length and **600** feet in width. This claim is marked by seven monuments, constructed of 2" x 2" wood posts extending 4' above the ground, one at each end corner, end center and location monument for this claim.

The location monument on which this Location Notice is posted is situated within:

Section 9 (UNSURVEYED), Township 1 North, Range 14 East, Gila and Salt River Meridian, Gila County, Arizona.

This claim runs from the location monument on which this location notice is posted on the centerline of the claim approximately **10 feet, West** to the **West** end line and **1390 feet, East** to the **East** end line of the claim.

This claim encompasses the following Quarter Section(s), Section(s), Township(s) and Range(s):

A portion of the NE1/4, Section 9 & NW1/4, Section 10 (UNSURVEYED), T1N-R14E, G&SRM, Gila County, Arizona, as described by metes and bounds below:

Commencing at A.P. 64 of Tract No. 40 situated in Township 1 North – Ranges 13 & 14 East (Latitude 33°27'26.626239" N, Longitude 110°58'25.875065" W), Thence South 3,752.3 feet, Thence East 12,502.1 feet to the Northwest corner of this Claim and the Point of Beginning (Latitude 33°26'50.447077" N, Longitude 110°55'58.016777" W), Thence East, 1400 feet, Thence South, 600 feet, Thence West, 1400 feet, Thence North, 600 feet to the Point of Beginning.

Depicted on the attached claim map.

THE NORTHWEST CORNER OF THIS CLAIM IS SOUTH 3,752.3' & EAST 12,502.1' OF A.P. 64 OF TRACT No. 40 IN T1N-R13&14E, GILA COUNTY, AZ.

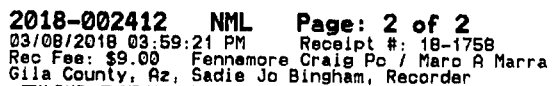
Located, dated and posted on the ground this 27th day of February, 2018.

PINTO VALLEY MINING CORP. (Owner)


By:

Jody A. Stone, RLS (Agent)

AMC 449786




Return to:
PINTO VALLEY MINING CORP.
PO Box 100
Miami, AZ 85539



**LOCATION NOTICE FOR LODE MINING CLAIM
STATE OF ARIZONA, COUNTY OF GILA**

NOTICE IS HEREBY GIVEN that the **PVMC 52** Lode
Mining claim has been located by:
PINTO VALLEY MINING CORP.
whose current mailing address is: PO Box 100
Miami, AZ 85539



This Lode mining claim consists of approximately **9.64** acres.

The general course of this claim is **North to South** and it is situated in the Miami Mining District, Gila County, Arizona. This claim is **1200** feet in length and **350** feet in width. This claim is marked by seven monuments, constructed of 2" x 2" wood posts extending 4' above the ground, one at each end corner, end center and location monument for this claim.

The location monument on which this Location Notice is posted is situated within:

Section 9 (UNSURVEYED), Township 1 North, Range 14 East, Gila and Salt River Meridian, Gila County, Arizona.

This claim runs from the location monument on which this location notice is posted on the centerline of the claim approximately **10 feet, North** to the **North** end line and **1190 feet, South** to the **South** end line of the claim.

This claim encompasses the following Quarter Section(s), Section(s), Township(s) and Range(s):

A portion of the NE1/4, Section 9 (UNSURVEYED), T1N-R14E, G&SRM, Gila County, Arizona, as described by metes and bounds below:

Commencing at A.P. 64 of Tract No. 40 situated in Township 1 North – Ranges 13 & 14 East (Latitude 33°27'26.626239" N, Longitude 110°58'25.875065" W), Thence South 3,152.3 feet, Thence East 12,152.1 feet to the Northwest corner of this Claim and the Point of Beginning (Latitude 33°26'56.356391" N, Longitude 110°56'02.198779" W), Thence East, 350 feet, Thence South, 1200 feet, Thence West, 350 feet, Thence North, 1200 feet to the Point of Beginning.

Depicted on the attached claim map.

THE NORTHWEST CORNER OF THIS CLAIM IS SOUTH 3,152.3' & EAST 12,152.1' OF A.P. 64 OF TRACT No. 40 IN T1N-R13&14E, GILA COUNTY, AZ.

Located, dated and posted on the ground this 27th day of February, 2018.

PINTO VALLEY MINING CORP. (Owner)

By:

Jody A. Stone, RLS (Agent)

AMC449187

"PVMC 52"

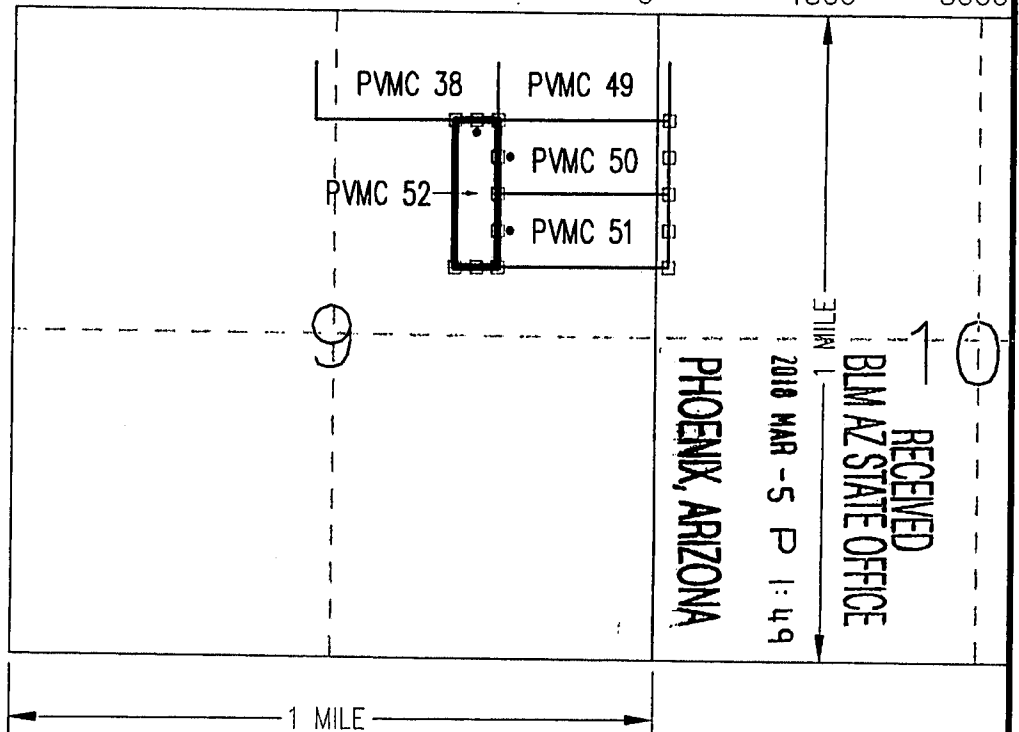
LOCATION OF THE "PVMC 52"

LODE CLAIM

SITUATED IN SECTION 9 (UNSURVEYED)
T1N-R14E G&SRM, GILA COUNTY, AZ
"PVMC 52" = 1200' x 350'



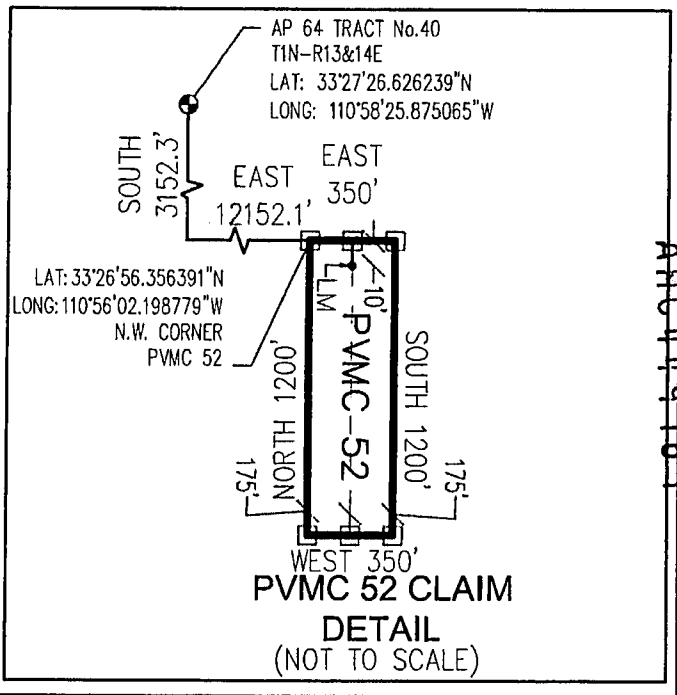
SCALE 1"=1500'



CLAIM ACREAGE = 9.64 AC.

- INDICATES END CENTER OR CORNER OF LODE CLAIM. SET 2"x2"x5' WOODEN POST (TYPICAL).
- INDICATES LOCATION MONUMENT. SET 2"x2"x5' WOODEN POST 10' FROM AN END CENTER WITH PLASTIC BOTTLE CONTAINING THE LOCATION NOTICE

LOCATORS:
PINTO VALLEY MINING CORP.



Return to:
PINTO VALLEY MINING CORP.
PO Box 100
Miami, AZ 85539




2018-002414 Page: 1 of 2
03/08/2018 03:59:21 Receipt #: 18-1758
Rec Fee: \$9.00 Fennemore Craig P.O. / Marc A Marra
Gila County, Az, Sadie Jo Bingham, Recorder



**LOCATION NOTICE FOR LODE MINING CLAIM
STATE OF ARIZONA, COUNTY OF GILA**

NOTICE IS HEREBY GIVEN that the **PVMC 53** Lode
Mining claim has been located by:
PINTO VALLEY MINING CORP.
whose current mailing address is: PO Box 100
Miami, AZ 85539



This Lode mining claim consists of approximately **16.53** acres.

The general course of this claim is **East to West** and it is situated in the Miami Mining District, Gila County, Arizona. This claim is **1200** feet in length and **600** feet in width. This claim is marked by seven monuments, constructed of 2" x 2" wood posts extending 4' above the ground, one at each end corner, end center and location monument for this claim.

The location monument on which this Location Notice is posted is situated within:

Section 5 (UNSURVEYED), Township 1 North, Range 14 East, Gila and Salt River Meridian, Gila County, Arizona.

This claim runs from the location monument on which this location notice is posted on the centerline of the claim approximately **10 feet, East** to the **East** end line and **1190 feet, West** to the **West** end line of the claim.

This claim encompasses the following Quarter Section(s), Section(s), Township(s) and Range(s):

A portion of the SW1/4 & NW1/4, Section 5 & SE1/4 & NE1/4, Section 6 (UNSURVEYED), T1N-R14E, G&SRM, Gila County, Arizona, as described by metes and bounds below:

Commencing at A.P. 64 of Tract No. 40 situated in Township 1 North – Ranges 13 & 14 East (Latitude 33°27'26.626239" N, Longitude 110°58'25.875065" W), Thence North 447.7 feet, Thence East 2,302.1 feet to the Northwest corner of this Claim and the Point of Beginning (Latitude 33°27'31.230837" N, Longitude 110°57'58.749984" W), Thence East, 1200 feet, Thence South, 600 feet, Thence West, 1200 feet, Thence North, 600 feet to the Point of Beginning.

Depicted on the attached claim map.

THE NORTHWEST CORNER OF THIS CLAIM IS NORTH 447.7' & EAST 2,302.1' OF A.P. 64 OF TRACT No. 40 IN T1N-R13&14E, GILA COUNTY, AZ.

Located, dated and posted on the ground this 27th day of February, 2018.

PINTO VALLEY MINING CORP. (Owner)

By:

Jody A. Stone, RLS (Agent)

AMC 449788

"PVMC 53"

LOCATION OF THE "PVMC 8" THROUGH "PVMC 31"
& "PVMC 53" THROUGH "PVMC 58"
LODE CLAIMS

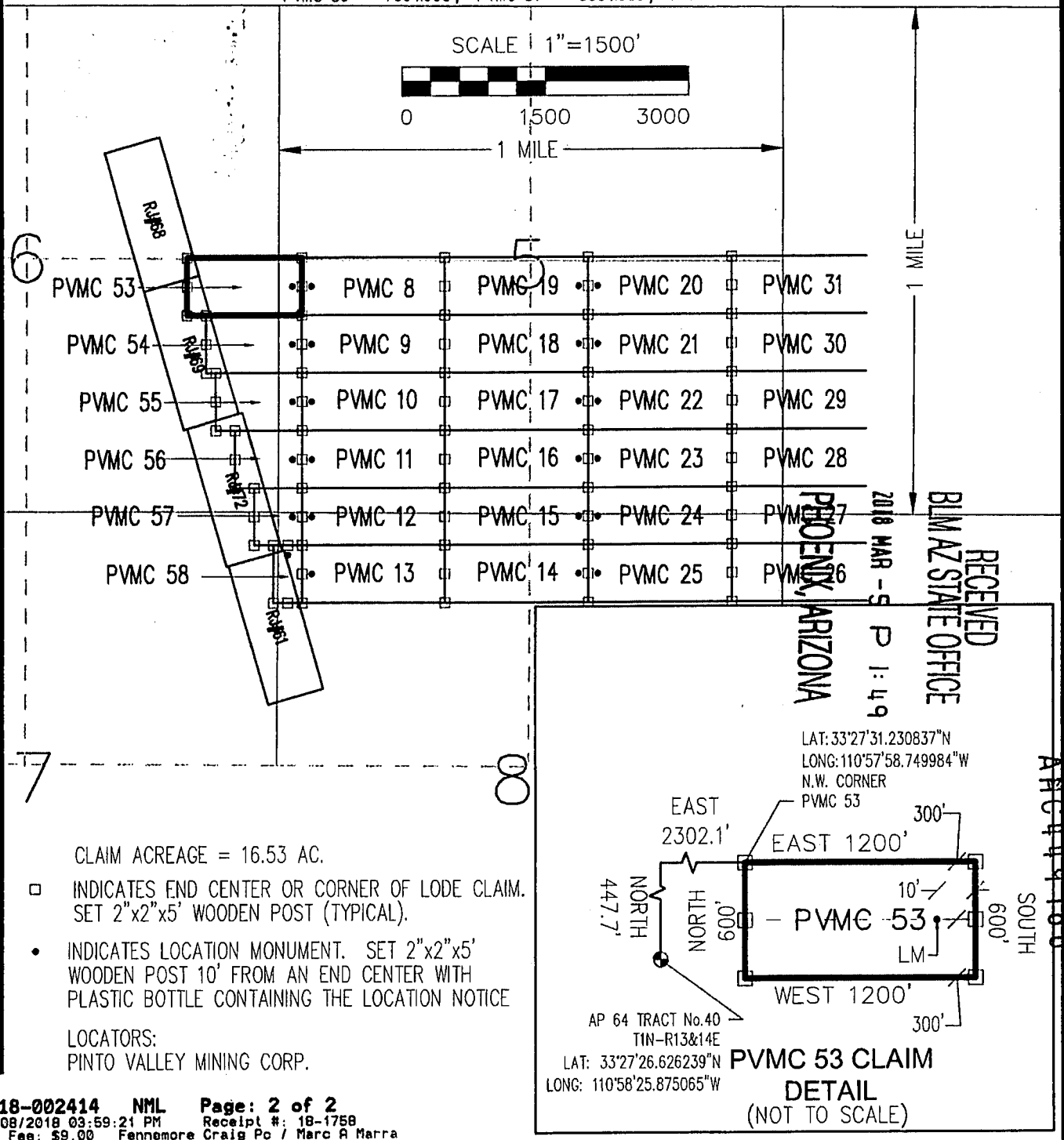


SITUATED IN SECTIONS 5, 6, 7 & 8 (UNSURVEYED)

T1N-R14E G&SRM, GILA COUNTY, AZ

ALL CLAIMS ARE 1500' IN LENGTH & 600' IN WIDTH

EXCEPT: "PVMC 53" = 1200'x600'; "PVMC 54" = 1000'x600'; "PVMC 55" = 900'x600';
"PVMC 56" = 700'x600'; "PVMC 57" = 500'x600'; "PVMC 58" = 300'x600'



Return to:
PINTO VALLEY MINING CORP.
PO Box 100
Miami, AZ 85539




2018-002415 Page: 1 of 2
03/08/2018 03:59: Receipt #: 18-1758
Rec Fee: \$9.00 Fennemore Craig Pc / Marc A Marra
Gila County, Az, Sadie Jo Bingham, Recorder



**LOCATION NOTICE FOR LODE MINING CLAIM
STATE OF ARIZONA, COUNTY OF GILA**

NOTICE IS HEREBY GIVEN that the **PVMC 54** Lode
Mining claim has been located by:
PINTO VALLEY MINING CORP.
whose current mailing address is: PO Box 100
Miami, AZ 85539



This Lode mining claim consists of approximately **13.77** acres.

The general course of this claim is **East to West** and it is situated in the Miami Mining District, Gila County, Arizona. This claim is **1000** feet in length and **600** feet in width. This claim is marked by seven monuments, constructed of 2" x 2" wood posts extending 4' above the ground, one at each end corner, end center and location monument for this claim.

The location monument on which this Location Notice is posted is situated within:

Section 5 (UNSURVEYED), Township 1 North, Range 14 East, Gila and Salt River Meridian, Gila County, Arizona.

This claim runs from the location monument on which this location notice is posted on the centerline of the claim approximately **10 feet, East** to the **East** end line and **990 feet, West** to the **West** end line of the claim.

This claim encompasses the following Quarter Section(s), Section(s), Township(s) and Range(s):

A portion of the SW1/4, Section 5 & SE1/4, Section 6 (UNSURVEYED), T1N-R14E, G&SRM, Gila County, Arizona, as described by metes and bounds below:


Commencing at A.P. 64 of Tract No. 40 situated in Township 1 North – Ranges 13 & 14 East (Latitude 33°27'26.626239" N, Longitude 110°58'25.875065" W), Thence South 152.3 feet, Thence East 2,502.1 feet to the Northwest corner of this Claim and the Point of Beginning (Latitude 33°27'25.311260" N, Longitude 110°57'56.335403" W), Thence East, 1000 feet, Thence South, 600 feet, Thence West, 1000 feet, Thence North, 600 feet to the Point of Beginning.

Depicted on the attached claim map.

THE NORTHWEST CORNER OF THIS CLAIM IS SOUTH 152.3' & EAST 2,502.1' OF A.P. 64 OF TRACT No. 40 IN T1N-R13&14E, GILA COUNTY, AZ.

Located, dated and posted on the ground this 27th day of February, 2018.

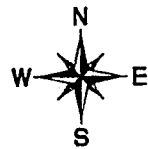
PINTO VALLEY MINING CORP. (Owner)

By: 
Jody A. Stone, RLS (Agent)

A MC 449789

"PVMC 54"

LOCATION OF THE "PVMC 8" THROUGH "PVMC 31"
& "PVMC 53" THROUGH "PVMC 58"
LODE CLAIMS

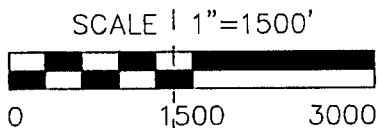


SITUATED IN SECTIONS 5, 6, 7 & 8 (UNSURVEYED)

T1N-R14E G&SRM, GILA COUNTY, AZ

ALL CLAIMS ARE 1500' IN LENGTH & 600' IN WIDTH

EXCEPT: "PVMC 53" = 1200'x600'; "PVMC 54" = 1000'x600'; "PVMC 55" = 900'x600';
"PVMC 56" = 700'x600'; "PVMC 57" = 500'x600'; "PVMC 58" = 300'x600'

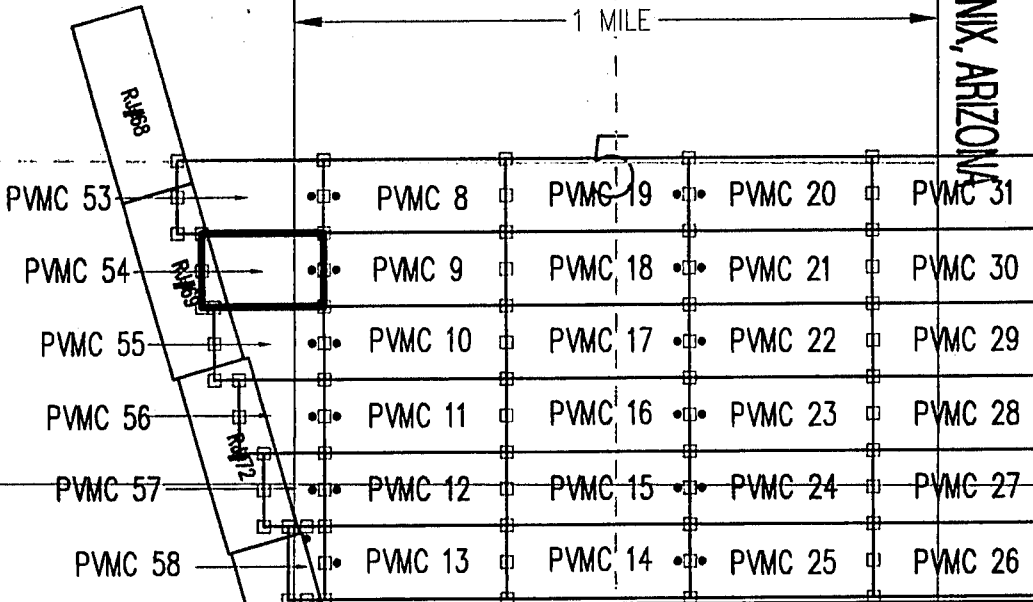


1 MILE

PHOENIX, ARIZONA

2018 MAR -5 P 1:49

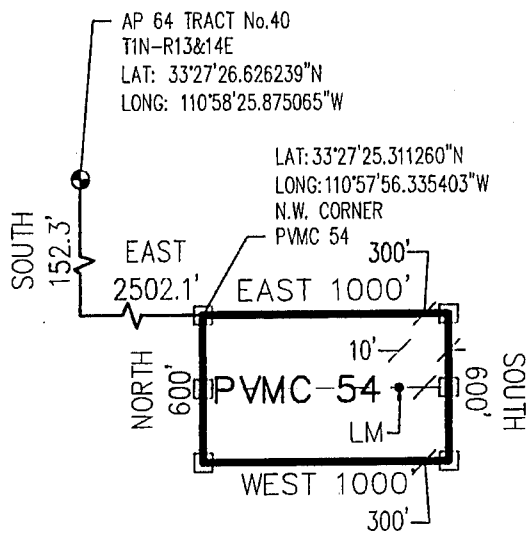
RECEIVED
BLM AZ STATE OFFICE



CLAIM ACREAGE = 13.77 AC.

- INDICATES END CENTER OR CORNER OF LODE CLAIM. SET 2"x2"x5' WOODEN POST (TYPICAL).
- INDICATES LOCATION MONUMENT. SET 2"x2"x5' WOODEN POST 10' FROM AN END CENTER WITH PLASTIC BOTTLE CONTAINING THE LOCATION NOTICE


LOCATORS:
PINTO VALLEY MINING CORP.



**PVMC 54 CLAIM
DETAIL
(NOT TO SCALE)**

ARCH 14 9 18 9

Return to:
PINTO VALLEY MINING CORP.
PO Box 100
Miami, AZ 85539




2018-002416 Page: 1 of 2
03/08/2018 03:59:21 Receipt #: 18-1758
Rec Fee: \$9.00 Fennemore Craig Pc / Marc A Marra
Gila County, Az, Sadie Jo Bingham, Recorder



**LOCATION NOTICE FOR LODE MINING CLAIM
STATE OF ARIZONA, COUNTY OF GILA**

NOTICE IS HEREBY GIVEN that the **PVMC 55** Lode
Mining claim has been located by:
PINTO VALLEY MINING CORP.
whose current mailing address is: PO Box 100
Miami, AZ 85539



This Lode mining claim consists of approximately **12.40** acres.

The general course of this claim is **East to West** and it is situated in the Miami Mining District, Gila County, Arizona. This claim is **900** feet in length and **600** feet in width. This claim is marked by seven monuments, constructed of 2" x 2" wood posts extending 4' above the ground, one at each end corner, end center and location monument for this claim.

The location monument on which this Location Notice is posted is situated within:

Section 5 (UNSURVEYED), Township 1 North, Range 14 East, Gila and Salt River Meridian, Gila County, Arizona.

This claim runs from the location monument on which this location notice is posted on the centerline of the claim approximately **10 feet, East** to the **East** end line and **890 feet, West** to the **West** end line of the claim.

This claim encompasses the following Quarter Section(s), Section(s), Township(s) and Range(s):

A portion of the SW1/4, Section 5 & SE1/4, Section 6 (UNSURVEYED), T1N-R14E, G&SRM, Gila County, Arizona, as described by metes and bounds below:

Commencing at A.P. 64 of Tract No. 40 situated in Township 1 North – Ranges 13 & 14 East (Latitude 33°27'26.626239" N, Longitude 110°58'25.875065" W), Thence South 752.3 feet, Thence East 2,602.1 feet to the Northwest corner of this Claim and the Point of Beginning (Latitude 33°27'19.384067" N, Longitude 110°57'55.100942" W), Thence East, 900 feet, Thence South, 600 feet, Thence West, 900 feet, Thence North, 600 feet to the Point of Beginning.

Depicted on the attached claim map.

THE NORTHWEST CORNER OF THIS CLAIM IS SOUTH 752.3' & EAST 2,602.1' OF A.P. 64 OF TRACT No. 40 IN T1N-R13&14E, GILA COUNTY, AZ.

Located, dated and posted on the ground this 27th day of February, 2018.

PINTO VALLEY MINING CORP. (Owner)

By:

Jody A. Stone, RLS (Agent)

AHC449790

"PVMC 55"

LOCATION OF THE "PVMC 8" THROUGH "PVMC 31"
& "PVMC 53" THROUGH "PVMC 58"
LODE CLAIMS

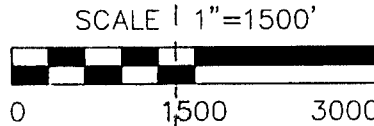


SITUATED IN SECTIONS 5, 6, 7 & 8 (UNSURVEYED)

T1N-R14E G&SRM, GILA COUNTY, AZ

ALL CLAIMS ARE 1500' IN LENGTH & 600' IN WIDTH

EXCEPT: "PVMC 53" = 1200'x600'; "PVMC 54" = 1000'x600'; "PVMC 55" = 900'x600';
"PVMC 56" = 700'x600'; "PVMC 57" = 500'x600'; "PVMC 58" = 300'x600'



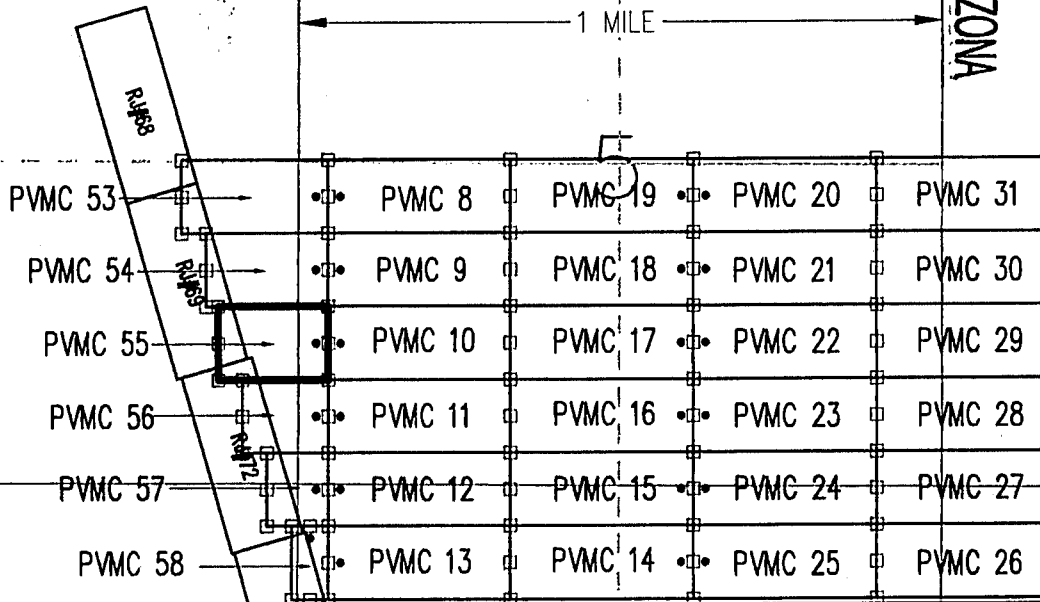
1 MILE

PHOENIX, ARIZONA

2018 MAR -5 P 1:49

RECEIVED
BLM AZ STATE OFFICE

1 MILE

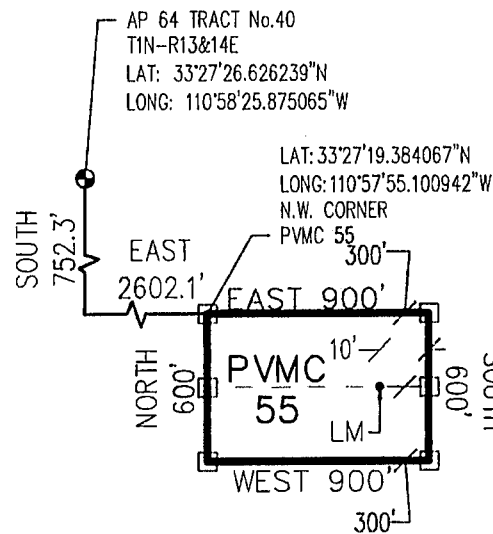


CLAIM ACREAGE = 12.40 AC.

- INDICATES END CENTER OR CORNER OF LODE CLAIM. SET 2"x2"x5' WOODEN POST (TYPICAL).
- INDICATES LOCATION MONUMENT. SET 2"x2"x5' WOODEN POST 10' FROM AN END CENTER WITH PLASTIC BOTTLE CONTAINING THE LOCATION NOTICE

LOCATORS:

PINTO VALLEY MINING CORP.



**PVMC 55 CLAIM
DETAIL
(NOT TO SCALE)**

AMC449790

Return to:
PINTO VALLEY MINING CORP.
PO Box 100
Miami, AZ 85539




2018-002417 Page: 1 of 2
03/08/2018 03:59:21 Receipt #: 18-1758
Rec Fee: \$9.00 Fennimore Craig Po / Marc A Marra
Gila County, Az, Sadie Jo Bingham, Recorder



**LOCATION NOTICE FOR LODE MINING CLAIM
STATE OF ARIZONA, COUNTY OF GILA**

NOTICE IS HEREBY GIVEN that the **PVMC 56** Lode
Mining claim has been located by:
PINTO VALLEY MINING CORP.
whose current mailing address is: PO Box 100
Miami, AZ 85539



This Lode mining claim consists of approximately **9.64** acres.

The general course of this claim is **East to West** and it is situated in the Miami Mining District, Gila County, Arizona. This claim is **700** feet in length and **600** feet in width. This claim is marked by seven monuments, constructed of 2" x 2" wood posts extending 4' above the ground, one at each end corner, end center and location monument for this claim.

The location monument on which this Location Notice is posted is situated within:

Section 5 (UNSURVEYED), Township 1 North, Range 14 East, Gila and Salt River Meridian, Gila County, Arizona.

This claim runs from the location monument on which this location notice is posted on the centerline of the claim approximately **10 feet, East** to the **East** end line and **690 feet, West** to the **West** end line of the claim.

This claim encompasses the following Quarter Section(s), Section(s), Township(s) and Range(s):

A portion of the SW1/4, Section 5 & SE1/4, Section 6 (UNSURVEYED), T1N-R14E, G&SRM, Gila County, Arizona, as described by metes and bounds below:

Commencing at A.P. 64 of Tract No. 40 situated in Township 1 North – Ranges 13 & 14 East (Latitude 33°27'26.626239" N, Longitude 110°58'25.875065" W), Thence South 1,352.3 feet, Thence East 2,802.1 feet to the Northwest corner of this Claim and the Point of Beginning (Latitude 33°27'13.464465" N, Longitude 110°57'52.686526" W), Thence East, 700 feet, Thence South, 600 feet, Thence West, 700 feet, Thence North, 600 feet to the Point of Beginning.

Depicted on the attached claim map.

THE NORTHWEST CORNER OF THIS CLAIM IS SOUTH 1,352.3' & EAST 2,802.1' OF A.P. 64 OF TRACT No. 40 IN T1N-R13&14E, GILA COUNTY, AZ.

Located, dated and posted on the ground this 27th day of February, 2018.

PINTO VALLEY MINING CORP. (Owner)

By:

Jody A. Stone, RLS (Agent)

ARC449791

"PVMC 56"

LOCATION OF THE "PVMC 8" THROUGH "PVMC 31"
& "PVMC 53" THROUGH "PVMC 58"
LODE CLAIMS



SITUATED IN SECTIONS 5, 6, 7 & 8 (UNSURVEYED)

T1N-R14E G&SRM, GILA COUNTY, AZ

ALL CLAIMS ARE 1500' IN LENGTH & 600' IN WIDTH

EXCEPT: "PVMC 53" = 1200'x600'; "PVMC 54" = 1000'x600'; "PVMC 55" = 900'x600';
"PVMC 56" = 700'x600'; "PVMC 57" = 500'x600'; "PVMC 58" = 300'x600'

SCALE 1"=1500'



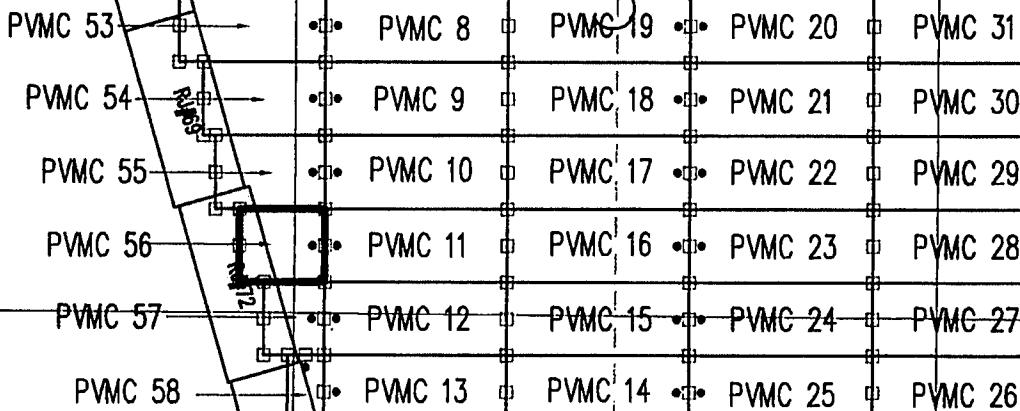
1 MILE

PHOENIX, ARIZONA

2018 MAR -5 P 1:49

RECEIVED
BLM AZ STATE OFFICE

1 MILE

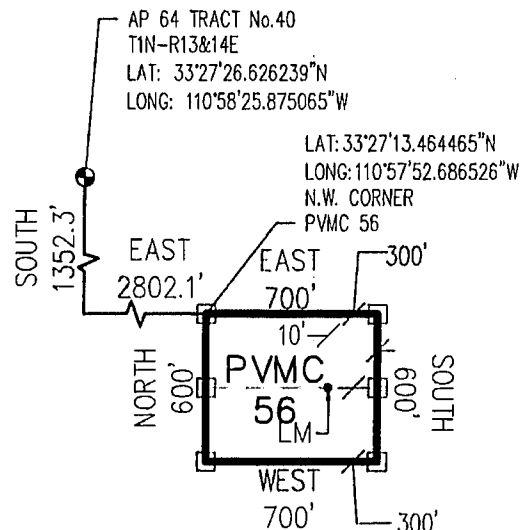


CLAIM ACREAGE = 9.64 AC.

- INDICATES END CENTER OR CORNER OF LODE CLAIM. SET 2"x2"x5' WOODEN POST (TYPICAL).
- INDICATES LOCATION MONUMENT. SET 2"x2"x5' WOODEN POST 10' FROM AN END CENTER WITH PLASTIC BOTTLE CONTAINING THE LOCATION NOTICE

LOCATORS:

PINTO VALLEY MINING CORP.



PVMC 56 CLAIM
DETAIL
(NOT TO SCALE)

AP 64 TRACT No. 40

Return to:
PINTO VALLEY MINING CORP.
PO Box 100
Miami, AZ 85539




2018-002418 Page: 1 of 2
03/08/2018 03:59 PM Receipt #: 18-1758
Rec Fee: \$9.00 Fennimore Craig Po / Marc A Marra
Gila County, Az, Sadie Jo Bingham, Recorder



**LOCATION NOTICE FOR LODE MINING CLAIM
STATE OF ARIZONA, COUNTY OF GILA**

NOTICE IS HEREBY GIVEN that the **PVMC 57** Lode
Mining claim has been located by:
PINTO VALLEY MINING CORP.
whose current mailing address is: PO Box 100
Miami, AZ 85539



This Lode mining claim consists of approximately **6.89** acres.

The general course of this claim is **East to West** and it is situated in the Miami Mining District, Gila County, Arizona. This claim is **500** feet in length and **600** feet in width. This claim is marked by seven monuments, constructed of 2" x 2" wood posts extending 4' above the ground, one at each end corner, end center and location monument for this claim.

The location monument on which this Location Notice is posted is situated within:

Section 8 (UNSURVEYED), Township 1 North, Range 14 East, Gila and Salt River Meridian, Gila County, Arizona.

This claim runs from the location monument on which this location notice is posted on the centerline of the claim approximately **10 feet, East** to the **East** end line and **490 feet, West** to the **West** end line of the claim.

This claim encompasses the following Quarter Section(s), Section(s), Township(s) and Range(s):

A portion of the SW1/4, Section 5; SE1/4, Section 6; NE1/4, Section 7 & NW1/4, Section 8 (UNSURVEYED), T1N-R14E, G&SRM, Gila County, Arizona, as described by metes and bounds below:

Commencing at A.P. 64 of Tract No. 40 situated in Township 1 North – Ranges 13 & 14 East (Latitude 33°27'26.626239" N, Longitude 110°58'25.875065" W), Thence South 1,952.3 feet, Thence East 3,002.1 feet to the Northwest corner of this Claim and the Point of Beginning (Latitude 33°27'07.544846" N, Longitude 110°57'50.272203" W), Thence East, 500 feet, Thence South, 600 feet, Thence West, 500 feet, Thence North, 600 feet to the Point of Beginning.

Depicted on the attached claim map.

THE NORTHWEST CORNER OF THIS CLAIM IS SOUTH 1,952.3' & EAST 3,002.1' OF A.P. 64 OF TRACT No. 40 IN T1N-R13&14E, GILA COUNTY, AZ.

Located, dated and posted on the ground this 27th day of February, 2018.

PINTO VALLEY MINING CORP. (Owner)

By:

Jody A. Stone, RLS (Agent)

AMC 4-9792

"PVMC 57"

LOCATION OF THE "PVMC 8" THROUGH "PVMC 31"
& "PVMC 53" THROUGH "PVMC 58"
LODE CLAIMS



SITUATED IN SECTIONS 5, 6, 7 & 8 (UNSURVEYED)

T1N-R14E G&SRM, GILA COUNTY, AZ

ALL CLAIMS ARE 1500' IN LENGTH & 600' IN WIDTH

EXCEPT: "PVMC 53" = 1200'x600'; "PVMC 54" = 1000'x600'; "PVMC 55" = 900'x600';
"PVMC 56" = 700'x600'; "PVMC 57" = 500'x600'; "PVMC 58" = 300'x600'

SCALE 1"=1500'



0 1500 3000

1 MILE

PHOENIX, ARIZONA

2018 MAR -5 P 1:49

RECEIVED
BLM AZ STATE OFFICE

1 MILE

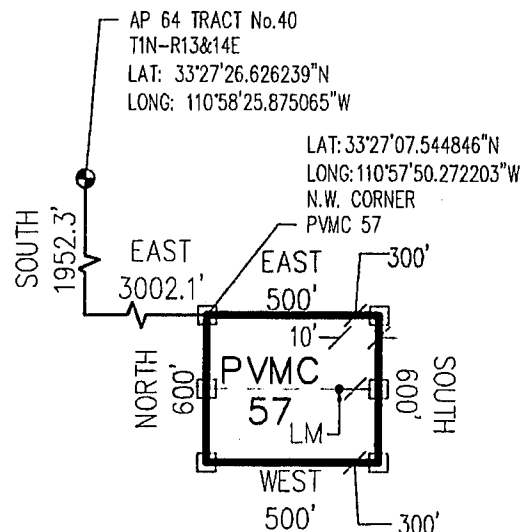
PVMC 53	PVMC 8	PVMC 19	PVMC 20	PVMC 31
PVMC 54	PVMC 9	PVMC 18	PVMC 21	PVMC 30
PVMC 55	PVMC 10	PVMC 17	PVMC 22	PVMC 29
PVMC 56	PVMC 11	PVMC 16	PVMC 23	PVMC 28
PVMC 57	PVMC 12	PVMC 15	PVMC 24	PVMC 27
PVMC 58	PVMC 13	PVMC 14	PVMC 25	PVMC 26

CLAIM ACREAGE = 6.89 AC.

- INDICATES END CENTER OR CORNER OF LODE CLAIM. SET 2"x2"x5' WOODEN POST (TYPICAL).
- INDICATES LOCATION MONUMENT. SET 2"x2"x5' WOODEN POST 10' FROM AN END CENTER WITH PLASTIC BOTTLE CONTAINING THE LOCATION NOTICE

LOCATORS:

PINTO VALLEY MINING CORP.




PVMC 57 CLAIM
DETAIL
(NOT TO SCALE)

ARCH 192



Return to:
PINTO VALLEY MINING CORP.
PO Box 100
Miami, AZ 85539




2018-002419 Page: 1 of 2
03/08/2018 03:59:11 Receipt #: 18-1758
Rec Fee: \$9.00 Fennemore Craig P.C. / Maro A Marra
Gila County, Az, Sadie Jo Bingham, Recorder



**LOCATION NOTICE FOR LODE MINING CLAIM
STATE OF ARIZONA, COUNTY OF GILA**

NOTICE IS HEREBY GIVEN that the **PVMC 58** Lode
Mining claim has been located by:
PINTO VALLEY MINING CORP.
whose current mailing address is: PO Box 100
Miami, AZ 85539



This Lode mining claim consists of approximately **4.13** acres.

The general course of this claim is **North to South** and it is situated in the Miami Mining District, Gila County, Arizona. This claim is **600** feet in length and **300** feet in width. This claim is marked by seven monuments, constructed of 2" x 2" wood posts extending 4' above the ground, one at each end corner, end center and location monument for this claim.

The location monument on which this Location Notice is posted is situated within:

Section 8 (UNSURVEYED), Township 1 North, Range 14 East, Gila and Salt River Meridian, Gila County, Arizona.

This claim runs from the location monument on which this location notice is posted on the centerline of the claim approximately **10 feet, North** to the **North** end line and **590 feet, South** to the **South** end line of the claim.

This claim encompasses the following Quarter Section(s), Section(s), Township(s) and Range(s):

A portion of the NE1/4, Section 7 & NW1/4, Section 8 (UNSURVEYED), T1N-R14E, G&SRM, Gila County, Arizona, as described by metes and bounds below:

Commencing at A.P. 64 of Tract No. 40 situated in Township 1 North – Ranges 13 & 14 East (Latitude 33°27'26.626239" N, Longitude 110°58'25.875065" W), Thence South 2,552.3 feet, Thence East 3,202.1 feet to the Northwest corner of this Claim and the Point of Beginning (Latitude 33°27'01.625212" N, Longitude 110°57'47.857973" W), Thence East, 300 feet, Thence South, 600 feet, Thence West, 300 feet, Thence North, 600 feet to the Point of Beginning.

Depicted on the attached claim map.

THE NORTHWEST CORNER OF THIS CLAIM IS SOUTH 2,552.3' & EAST 3,202.1' OF A.P. 64 OF TRACT No. 40 IN T1N-R13&14E, GILA COUNTY, AZ.

Located, dated and posted on the ground this 27th day of February, 2018.

PINTO VALLEY MINING CORP. (Owner)

By:

Jody A. Stone, RLS (Agent)

ANC 449793

"PVMC 58"

LOCATION OF THE "PVMC 8" THROUGH "PVMC 31"
& "PVMC 53" THROUGH "PVMC 58"
LODE CLAIMS

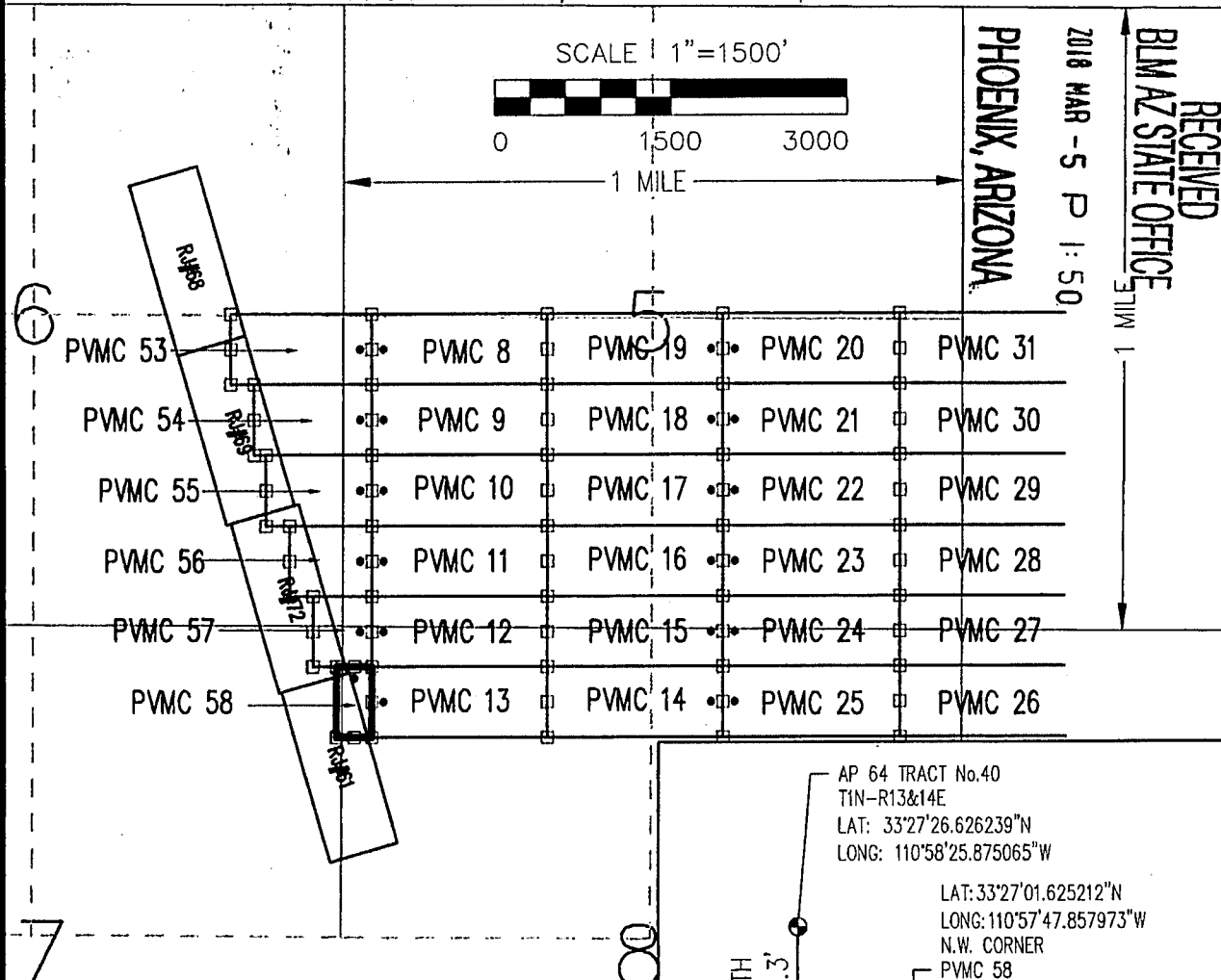


SITUATED IN SECTIONS 5, 6, 7 & 8 (UNSURVEYED)

T1N-R14E G&SRM, GILA COUNTY, AZ

ALL CLAIMS ARE 1500' IN LENGTH & 600' IN WIDTH

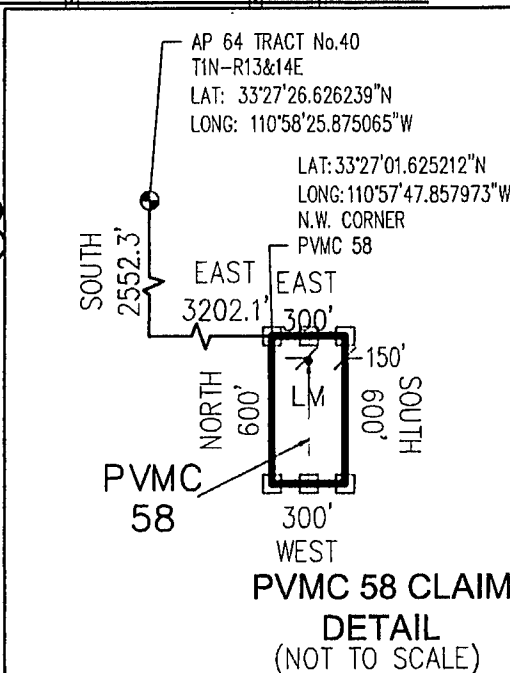
EXCEPT: "PVMC 53" = 1200'x600'; "PVMC 54" = 1000'x600'; "PVMC 55" = 900'x600';
"PVMC 56" = 700'x600'; "PVMC 57" = 500'x600'; "PVMC 58" = 300'x600'



CLAIM ACREAGE = 4.13 AC.

- INDICATES END CENTER OR CORNER OF LODE CLAIM. SET 2"x2"x5' WOODEN POST (TYPICAL).
- INDICATES LOCATION MONUMENT. SET 2"x2"x5' WOODEN POST 10' FROM AN END CENTER WITH PLASTIC BOTTLE CONTAINING THE LOCATION NOTICE

LOCATORS:
PINTO VALLEY MINING CORP.



AMC449793



FENNEMORE CRAIG
ATTORNEYS

Marc A. Marra
mmarra@fclaw.com

2394 East Camelback Road, Suite 600
Phoenix, AZ 85016-3429
PH (602) 916-5450 | FX (602) 916-5650
fennemorecraig.com

March 5, 2018

BY HAND DELIVERY

Bureau of Land Management
Arizona State Office
One North Central Avenue, Suite 800
Phoenix, Arizona 85004-4427

Re: Location Notices for 55 Unpatented Lode Mining Claims;
Pinto Valley Mining Corp.

Dear Sir or Madam:

We represent an affiliate of Pinto Valley Mining Corp. ("Pinto Valley") in certain legal matters. Pinto Valley recently located 55 unpatented lode mining claims in Section 14 (unsurveyed), Township 1 North, Range 13 East; and Sections 3, 4, 5, 6, 7, 8, 9, 10, 17, 20 (unsurveyed), Township 1 North, Range 14 East; G&SRB&M, Gila County, Arizona. Attached at Tab A are 55 original signature Location Notices for Lode Mining Claims and Mining Claim Maps (each a "Location Notice") ordered in increasing claim name number sequence (PVMC 1 through PVMC 4 and PVMC 8 through PVMC 58) as set forth on the attached list.


We request that you (i) date stamp both sides of each Location Notice as received by BLM in the order as attached at Tab A (i.e., in increasing claim name number sequence; PVMC 1 through PVMC 4 and PVMC 8 through PVMC 58), (ii) stamp both sides of each Location Notice with the Arizona Mining Claim serial number as assigned by BLM in the order as attached at Tab A (i.e., in increasing claim name number sequence; PVMC 1 through PVMC 4 and PVMC 8 through PVMC 58), and (iii) return the original Location Notices to me for subsequent recording in Gila County, Arizona records. Pinto Valley will provide BLM with a copy of the Gila County recorded version of each Location Notice in due course.

Also attached hereto is a check in the amount of \$11,660.00 for the required processing, location, and initial maintenance fees (i.e., 55 claims @ \$20/claim processing fee + \$37/claim location fee + \$155/claim initial maintenance fee).

Please do not hesitate to contact me by telephone at 602-916-5450 or by email at mmarra@fclaw.com if you have any questions.

Sincerely,

FENNEMORE CRAIG, P.C.


Marc A. Marra

PHOENIX, ARIZONA

2018 MAR - 5 P 1:45

RECEIVED
BLM AZ STATE OFFICE

ARCH 4 9 13 9

cc: File
13721434

Tab A

PHOENIX, ARIZONA

2018 MAR -5 P 1:45

RECEIVED
BLM AZ STATE OFFICE

AMC449739

No.	Claim Name	No.	Claim Name
1	PVMC 1	31	PVMC 34
2	PVMC 2	32	PVMC 35
3	PVMC 3	33	PVMC 36
4	PVMC 4	34	PVMC 37
5	PVMC 8	35	PVMC 38
6	PVMC 9	36	PVMC 39
7	PVMC 10	37	PVMC 40
8	PVMC 11	38	PVMC 41
9	PVMC 12	39	PVMC 42
10	PVMC 13	40	PVMC 43
11	PVMC 14	41	PVMC 44
12	PVMC 15	42	PVMC 45
13	PVMC 16	43	PVMC 46
14	PVMC 17	44	PVMC 47
15	PVMC 18	45	PVMC 48
16	PVMC 19	46	PVMC 49
17	PVMC 20	47	PVMC 50
18	PVMC 21	48	PVMC 51
19	PVMC 22	49	PVMC 52
20	PVMC 23	50	PVMC 53
21	PVMC 24	51	PVMC 54
22	PVMC 25	52	PVMC 55
23	PVMC 26	53	PVMC 56
24	PVMC 27	54	PVMC 57
25	PVMC 28	55	PVMC 58
26	PVMC 29		
27	PVMC 30		
28	PVMC 31		
29	PVMC 32		
30	PVMC 33		

PHOENIX, ARIZONA

2018 MAR -5 P 1:45

RECEIVED
BLM AZ STATE OFFICE

AMC449739

NOTICE!!

These documents have been scanned!

Do not place un-scanned documents beneath this notice!

Do not remove this notice from this file!

GPO Jacket No. 560-102
Print Order 61540
Rise Business Services, LLC
Job=AZ15 7/9/2019



Box Number= AZ15153



Claim Begin-End: AMC449739-AMC449793

6 Location Notices-Amendments and Supporting Documents



AZ15153-1

AMC449739-AMC451385

MINING CLAIM STATUS REPORT

Data Entered: 3/13/18 RAM

MTP Checked By: 3/13/18 RAM

GEO Checked By: 3/13/18 RAM

LEAD SERIAL NUMBER: AMC 449739 thru AMC 449793

NUMBER OF CLAIMS & TYPE:

55 LODE
 _____ PLACER
 _____ ASSOCIATION PLACER
 _____ MILL SITE
 _____ TUNNEL SITE

CHARGES:

Processing Fee @ \$20 = \$ 1100
 Location Fee @ \$37 = \$ 2035
 Maintenance Fee @ \$155 = \$ 8525
 Add'l Maint Fee for Assoc Placer = \$ _____
SUBTOTAL \$ 11660
 Other Fees \$ _____
 Other Fees \$ _____
TOTAL \$ _____

TOTAL ACREAGE: _____ Per Claim
 (Placer Only)

NUMBER OF LOCATORS: _____

DOCUMENTS RECEIVED VIA: Over-the-Counter [] Mail [] TIMELY FILED: Yes [X] No []

LEGAL DESCRIPTION: T 1N R 13E SEC 14
 T 1N R 14E SEC 3,4,5,6,7,8,9,10,17,20
 T _____ R _____ SEC _____
 T _____ R _____ SEC _____
 T _____ R _____ SEC _____

BLM [] FOREST SERVICE [] SUBJ TO PL 359: Yes [] No []
 WILDERNESS AREA []

SPLIT ESTATE: N/A [] SX [] PX [] OTHER []
 SRHA [] Was proper Notice filed if located on SHRA Land? Yes [] No []

RECONVEYED MINERALS ON BLM LAND REQUIRE OPENING ORDER FROM 1944 TO 1993:

Open to Entry On _____ N/A []

COMMENTS/STATUS: VOID [] PARTIALLY VOID [] PVT MINERALS [] WITHDRAWN LANDS []
 OTHER [] NO RIGHTS ON PORTIONS OF MINING CLAIMS

OVERLAPPING PATENTED, STATE, WITHDRAWN, OR LANDS NOT OTHERWISE OPEN TO MINING

[] Claimant acknowledges that portions of the following claim(s) site(s) may be void or voidable.

Printed Name of Claimant _____ Signature of Claimant _____

*****FINAL ADJUDICATION*****

DATE 1/28/2020 INITIALS RM

AMC 449739

Return to:
PINTO VALLEY MINING CORP.
PO Box 100
Miami, AZ 85539

**LOCATION NOTICE FOR LODE MINING CLAIM
STATE OF ARIZONA, COUNTY OF GILA**


NOTICE IS HEREBY GIVEN that the **PVMC 1** Lode

Mining claim has been located by:

PINTO VALLEY MINING CORP.

whose current mailing address is: PO Box 100

Miami, AZ 85539



This Lode mining claim consists of approximately **20.66** acres.

The general course of this claim is **North 17°02' East** and it is situated in the Miami Mining District, Gila County, Arizona. This claim is **1500** feet in length and **600** feet in width. This claim is marked by seven monuments, constructed of 2" x 2" wood posts extending 4' above the ground, one at each corner, end center and location monument for this claim.

The location monument on which this Location Notice is posted is situated within:

Section 14 (UNSURVEYED), Township 1 North, Range 13 East, Gila and Salt River Meridian, Gila County, Arizona.

This claim runs from the location monument on which this location notice is posted on the centerline of the claim approximately **10 feet, North 17°02' East** to the **Northerly** end line and **1490 feet, South 17°02' West** to the **Southerly** end line of the claim.

This claim encompasses the following Quarter Section(s), Section(s), Township(s) and Range(s):

A portion of the SE1/4, Section 14 (UNSURVEYED), T1N-R13E, G&SRM, Gila County, Arizona, as described by metes and bounds below:

Commencing at A.P. 2 of Tract No. 40 situated in Township 1 North – Ranges 13 & 14 East (Latitude 33°26'03.219381" N, Longitude 110°59'56.445015" W), Thence South 2,554.2 feet, Thence West 782.5 feet to the Northeast corner of this Claim and the Point of Beginning (Latitude 33°25'37.893138" N, Longitude 111°00'05.404246" W), Thence South 17°02' West, 1500 feet, Thence North 72°58' West, 600 feet, Thence North 17°02' East, 1500 feet, Thence South 72°58' East, 600 feet to the Point of Beginning.

Depicted on the attached claim map.

THE NORTHEAST CORNER OF THIS CLAIM IS SOUTH 2,554.2' & WEST 782.5' OF A.P. 2 OF TRACT No. 40 IN T1N-R13&14E, GILA COUNTY, AZ.

Located, dated and posted on the ground this 27th day of February, 2018.

PINTO VALLEY MINING CORP. (Owner)

By:


Jody A. Stone, RLS (Agent)

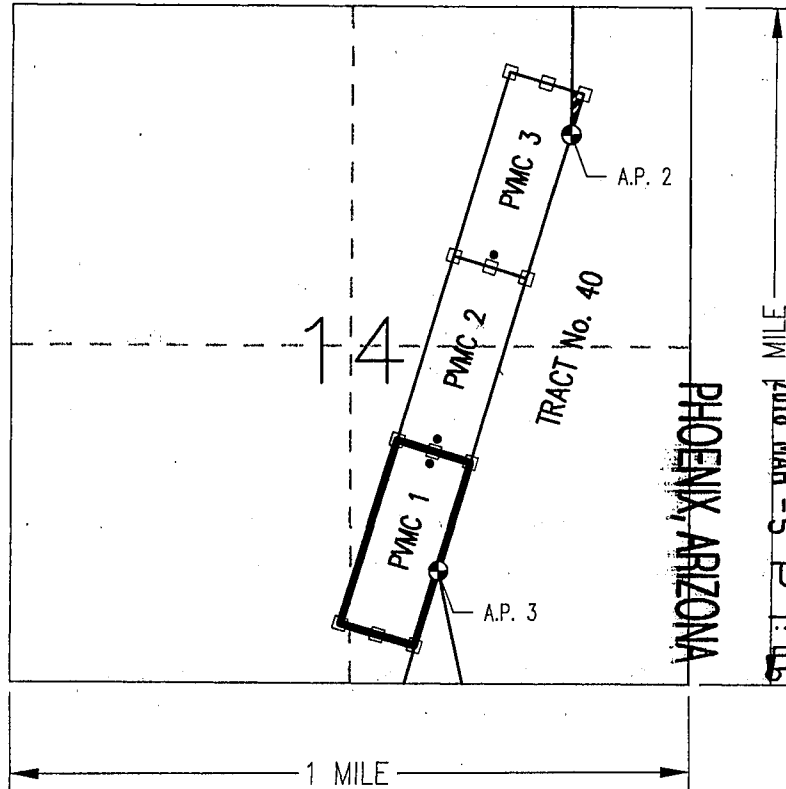
AHC449739

"PVMC 1"

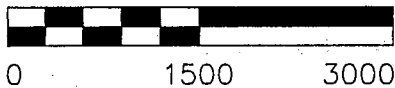
LOCATION OF THE "PVMC 1" THROUGH "PVMC 3" LODE CLAIMS



SITUATED IN SECTION 14 (UNSURVEYED)
T1N-R13E G&SRM, GILA COUNTY, AZ
ALL CLAIMS ARE 1500' IN LENGTH & 600' IN WIDTH
EXCEPT: ANY PORTION LYING WITHIN PATENTED LANDS



SCALE 1"=1500'



CLAIM ACREAGE = 20.66 AC.

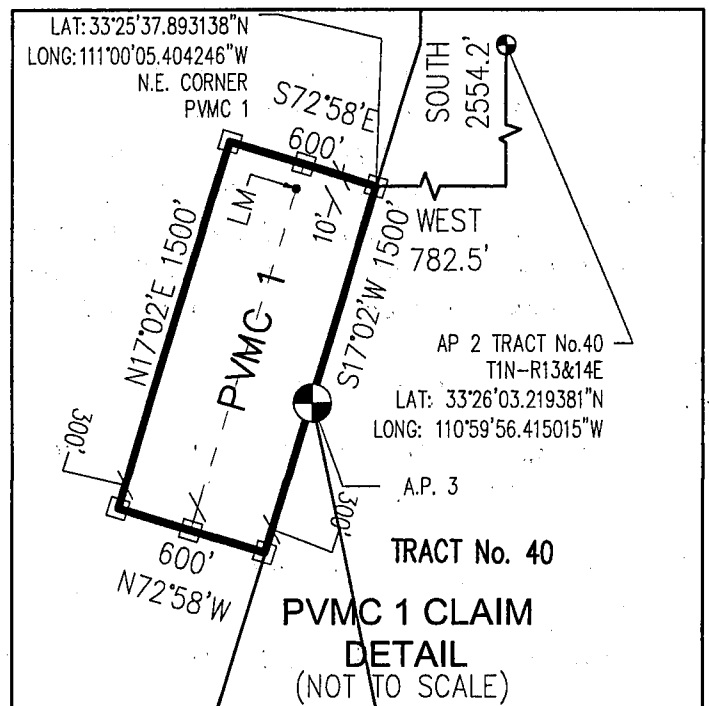


EXCEPTED AREA

□ INDICATES END CENTER OR CORNER OF LODE CLAIM.
SET 2"x2"x5' WOODEN POST (TYPICAL).

• INDICATES LOCATION MONUMENT. SET 2"x2"x5'
WOODEN POST 10' FROM AN END CENTER WITH
PLASTIC BOTTLE CONTAINING THE LOCATION NOTICE

LOCATORS:
PINTO VALLEY MINING CORP.
PO BOX 100
MIAMI AZ 85539




ANCL119139

Return to:
PINTO VALLEY MINING CORP.
PO Box 100
Miami, AZ 85539

**LOCATION NOTICE FOR LODE MINING CLAIM
STATE OF ARIZONA, COUNTY OF GILA**

NOTICE IS HEREBY GIVEN that the **PVMC 2** Lode Mining claim has been located by:
PINTO VALLEY MINING CORP.
whose current mailing address is: PO Box 100
Miami, AZ 85539



This Lode mining claim consists of approximately **20.66** acres.

The general course of this claim is **North 17°02' East** and it is situated in the Miami Mining District, Gila County, Arizona. This claim is **1500** feet in length and **600** feet in width. This claim is marked by seven monuments, constructed of 2" x 2" wood posts extending 4' above the ground, one at each corner, end center and location monument for this claim.

The location monument on which this Location Notice is posted is situated within:

Section 14 (UNSURVEYED), Township 1 North, Range 13 East, Gila and Salt River Meridian, Gila County, Arizona.

This claim runs from the location monument on which this location notice is posted on the centerline of the claim approximately **10 feet, South 17°02' West** to the **Southerly** end line and **1490 feet, North 17°02' East** to the **Northerly** end line of the claim.

This claim encompasses the following Quarter Section(s), Section(s), Township(s) and Range(s):

A portion of the SE1/4 & NE1/4, Section 14 (UNSURVEYED), T1N-R13E, G&SRM, Gila County, Arizona, as described by metes and bounds below:

Commencing at A.P. 2 of Tract No. 40 situated in Township 1 North – Ranges 13 & 14 East (Latitude 33°26'03.219381" N, Longitude 110°59'56.415015" W), Thence South 1120' feet, Thence West 343.1 feet to the Northeast corner of this Claim and the Point of Beginning (Latitude 33°25'52.114155" N, Longitude 111°00'00.356858" W), Thence South 17°02' West, 1500 feet, Thence North 72°58' West, 600 feet, Thence North 17°02' East, 1500 feet, Thence South 72°58' East, 600 feet to the Point of Beginning.

Depicted on the attached claim map.

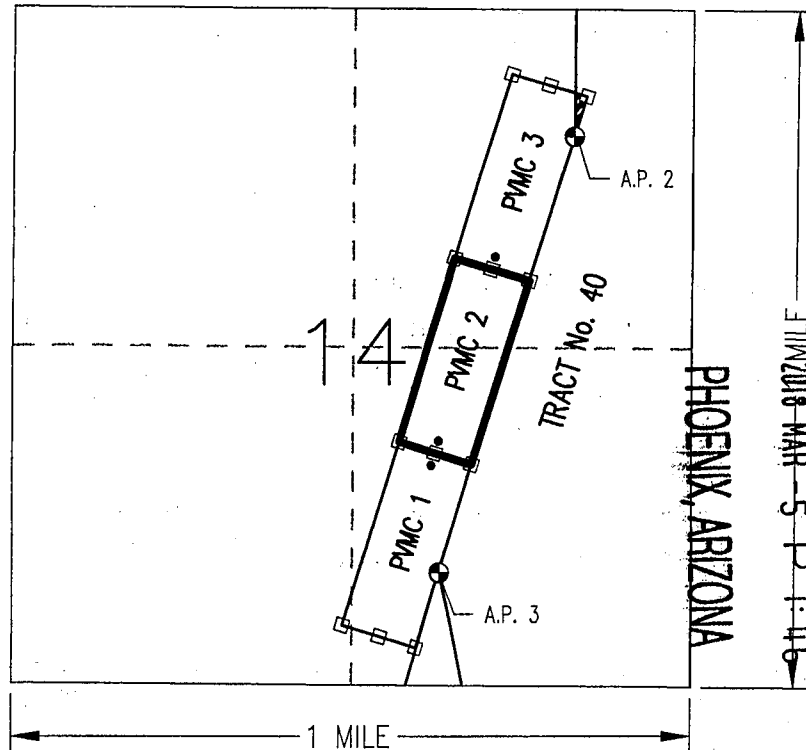
THE NORTHEAST CORNER OF THIS CLAIM IS SOUTH 1120' & WEST 343.1' OF A.P. 2 OF TRACT No. 40 IN T1N-R13&14E, GILA COUNTY, AZ.

Located, dated and posted on the ground this 27th day of February, 2018.

PINTO VALLEY MINING CORP. (Owner)

By: Jody A. Stone (Agent)

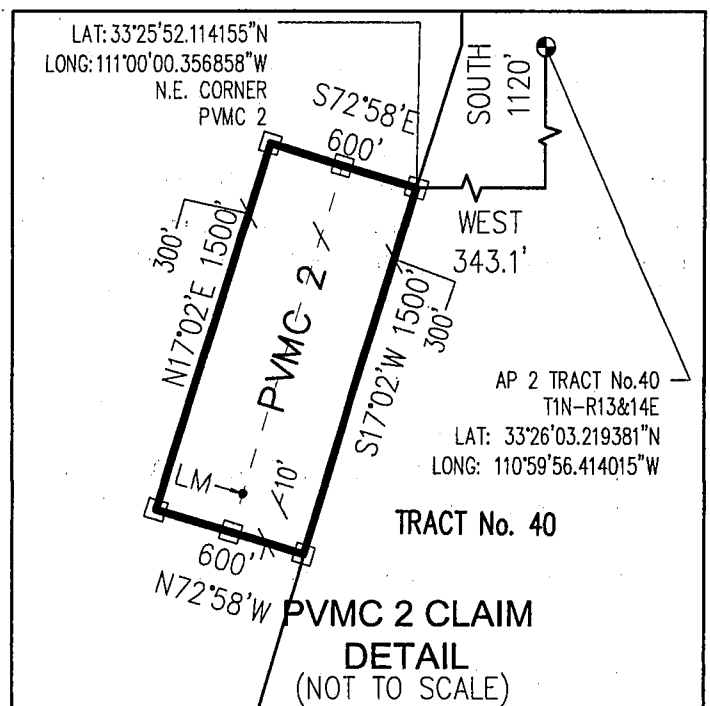
EXCEPT: ANY PORTION LYING WITHIN PATENTED LANDS



RECEIVED
BLM AZ STATE OFFICE



LOCATORS:
PINTO VALLEY MINING CORP.
PO BOX 100
MIAMI AZ 85539



0476740

Return to:
PINTO VALLEY MINING CORP.
PO Box 100
Miami, AZ 85539

**LOCATION NOTICE FOR LODE MINING CLAIM
STATE OF ARIZONA, COUNTY OF GILA**


NOTICE IS HEREBY GIVEN that the **PVMC 3** Lode

Mining claim has been located by:

PINTO VALLEY MINING CORP.

whose current mailing address is: PO Box 100

Miami, AZ 85539



This Lode mining claim consists of approximately **20.66** acres.

The general course of this claim is **North 17°02' East** and it is situated in the Miami Mining District, Gila County, Arizona. This claim is **1500** feet in length and **600** feet in width. This claim is marked by seven monuments, constructed of 2" x 2" wood posts extending 4' above the ground, one at each corner, end center and location monument for this claim.

The location monument on which this Location Notice is posted is situated within:

Section 14 (UNSURVEYED), Township 1 North, Range 13 East, Gila and Salt River Meridian, Gila County, Arizona.

This claim runs from the location monument on which this location notice is posted on the centerline of the claim approximately **10 feet, South 17°02' West** to the **Southerly** end line and **1490 feet, North 17°02' East** to the **Northerly** end line of the claim.

This claim encompasses the following Quarter Section(s), Section(s), Township(s) and Range(s):

A portion of the NE1/4, Section 14 (UNSURVEYED), T1N-R13E, G&SRM, Gila County, Arizona, as described by metes and bounds below:

Commencing at A.P. 2 of Tract No. 40 situated in Township 1 North – Ranges 13 & 14 East (Latitude 33°26'03.219381" N, Longitude 110°59'56.415015" W), Thence North 314.2 feet, Thence East 96.3 feet to the Northeast corner of this Claim and the Point of Beginning (Latitude 33°26'06.335112" N, Longitude 110°59'55.309026" W), Thence South 17°02' West, 1500 feet, Thence North 72°58' West, 600 feet, Thence North 17°02' East, 1500 feet, Thence South 72°58' East, 600 feet to the Point of Beginning.

It is the intent of the locator that the location notice of this lode mining claim **exclude** any portion within the limits of the claim that lay within any patented lands, as depicted on the attached claim map.

THE NORTHEAST CORNER OF THIS CLAIM IS NORTH 314.2' & EAST 96.3' OF A.P. 2 OF TRACT No. 40 IN T1N-R13&14E, GILA COUNTY, AZ.

Located, dated and posted on the ground this 27th day of February, 2018.

PINTO VALLEY MINING CORP. (Owner)

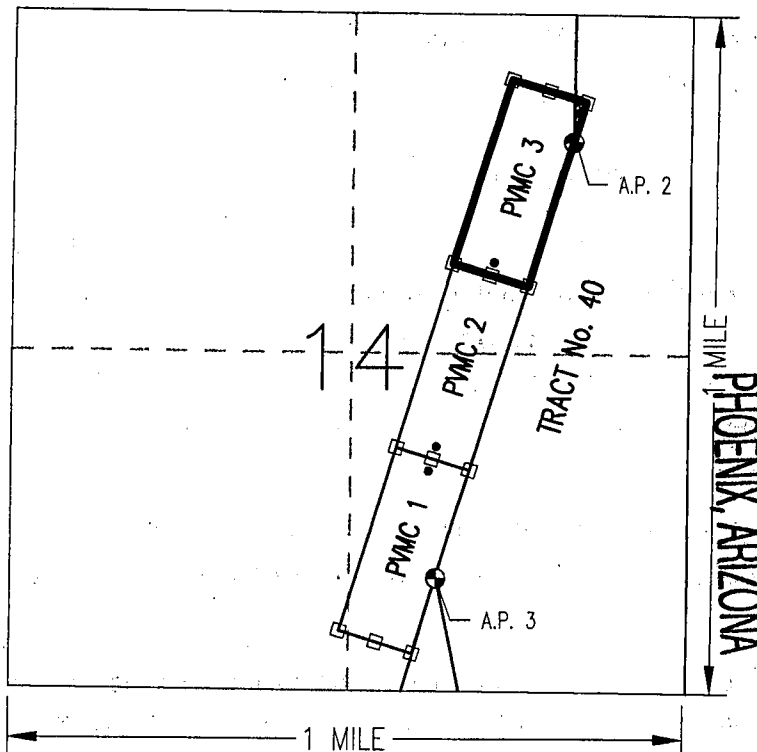
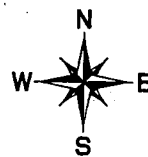
By:


Jody A. Stone, RLS (Agent)

"PVMC 3"

LOCATION OF THE "PVMC 1" THROUGH "PVMC 3" LODE CLAIMS

SITUATED IN SECTION 14 (UNSURVEYED)
T1N-R13E G&SRM, GILA COUNTY, AZ
ALL CLAIMS ARE 1500' IN LENGTH & 600' IN WIDTH
EXCEPT: ANY PORTION LYING WITHIN PATENTED LANDS



RECEIVED
BLM AZ STATE OFFICE
2018 MAR -5 P 1:46

SCALE 1"=1500'



0 1500 3000

CLAIM ACREAGE = 20.66 AC.

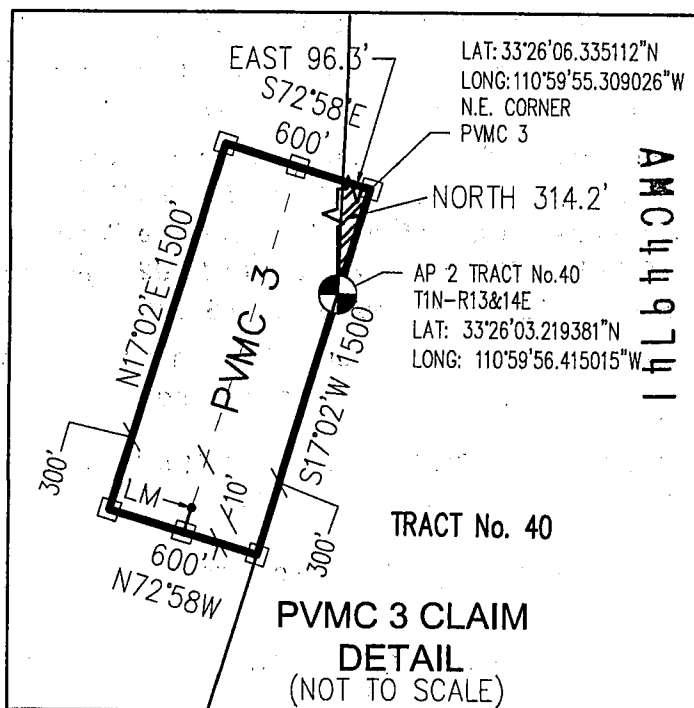


EXCEPTED AREA = 0.38 AC.

□ INDICATES END CENTER OR CORNER OF LODE CLAIM.
SET 2"x2"x5' WOODEN POST (TYPICAL).

• INDICATES LOCATION MONUMENT: SET 2"x2"x5' WOODEN POST 10' FROM AN END CENTER WITH PLASTIC BOTTLE CONTAINING THE LOCATION NOTICE

LOCATORS:
PINTO VALLEY MINING CORP.
PO BOX 100
MIAMI AZ 85539




AMC449741

Return to:
PINTO VALLEY MINING CORP.
PO Box 100
Miami, AZ 85539

**LOCATION NOTICE FOR LODE MINING CLAIM
STATE OF ARIZONA, COUNTY OF GILA**

NOTICE IS HEREBY GIVEN that the **PVMC 4** Lode
Mining claim has been located by:
PINTO VALLEY MINING CORP.
whose current mailing address is: PO Box 100
Miami, AZ 85539



This Lode mining claim consists of approximately **20.66** acres.

The general course of this claim is **North 44°27' West** and it is situated in the Miami Mining District, Gila County, Arizona. This claim is **1500** feet in length and **600** feet in width. This claim is marked by seven monuments, constructed of 2" x 2" wood posts extending 4' above the ground, one at each end corner, end center and location monument for this claim.

The location monument on which this Location Notice is posted is situated within:

Section 20 (UNSURVEYED), Township 1 North, Range 14 East, Gila and Salt River Meridian, Gila County, Arizona.

This claim runs from the location monument on which this location notice is posted on the centerline of the claim approximately **750 feet, North 44°27' West** to the **Northerly** end line and **750 feet, South 44°27' East** to the **Southerly** end line of the claim.

This claim encompasses the following Quarter Section(s), Section(s), Township(s) and Range(s):

A portion of the SE1/4, Section 17 & the NE1/4, Section 20 (UNSURVEYED), T1N-R14E, G&SRM, Gila County, Arizona, as described by metes and bounds below:

Commencing at A.P. 61 of Tract No. 40 situated in Township 1 North – Ranges 13 & 14 East (Latitude 33°25'28.674119" N, Longitude 110°57'13.911968" W), Thence South 509.8 feet, Thence East 501.7 feet to the Northwest corner of this Claim and the Point of Beginning (Latitude 33°25'23.669406" N, Longitude 110°57'07.948238" W), Thence South 44°27' East, 1500 feet, Thence North 45°33' East, 600 feet, Thence North 44°27' West, 1500 feet, Thence South 45°33' West, 600 feet to the Point of Beginning.

Depicted on the attached claim map.

THE NORTHWEST CORNER OF THIS CLAIM IS SOUTH 509.8' & EAST 501.7' OF A.P. 61 OF TRACT No. 40 IN T1N-R13&14E, GILA COUNTY, AZ.

Located, dated and posted on the ground this 27th day of February, 2018.

PINTO VALLEY MINING CORP. (Owner)

By:


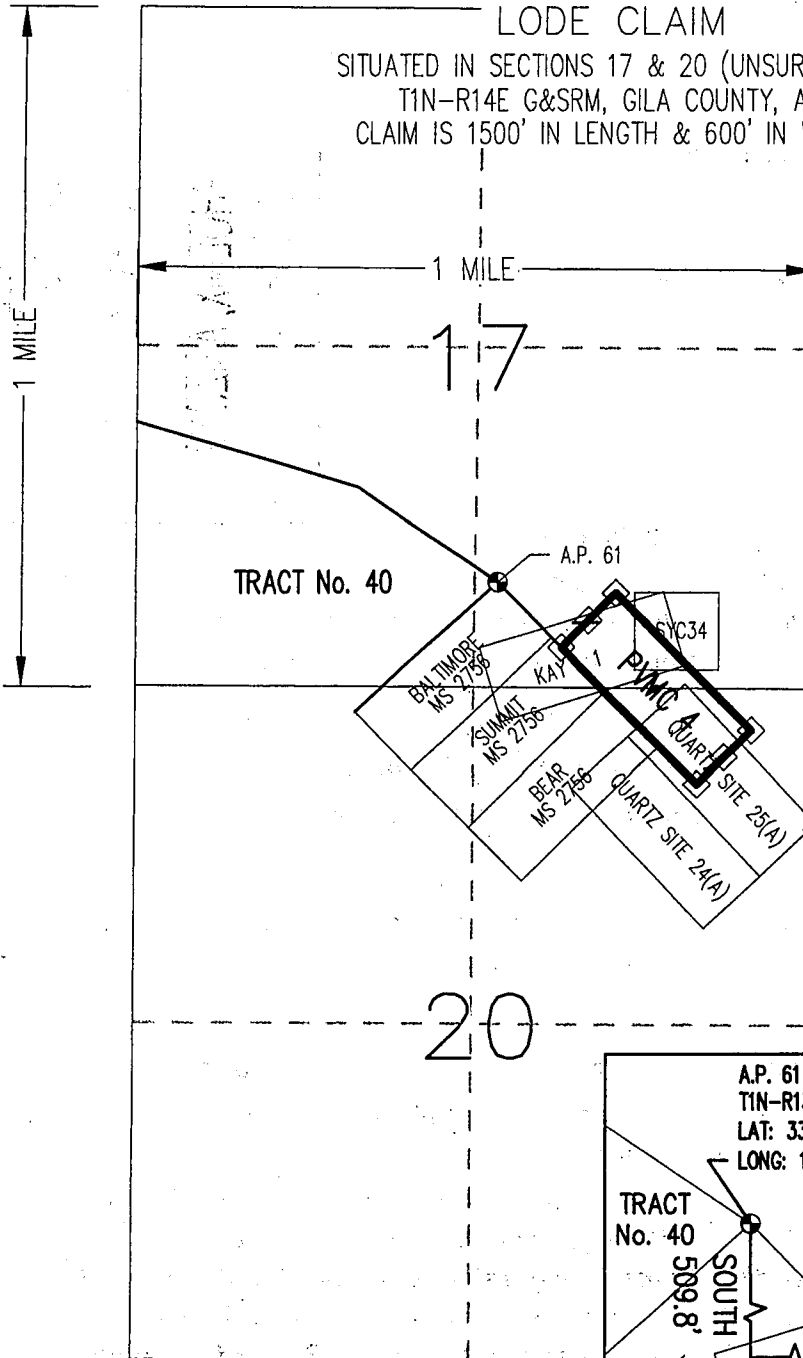


Jody A. Stone, RLS (Agent)

AMC 449742

"PVMC 4"

LOCATION OF THE "PVMC 4" LODE CLAIM

SITUATED IN SECTIONS 17 & 20 (UNSURVEYED)
T1N-R14E G&SRM, GILA COUNTY, AZ
CLAIM IS 1500' IN LENGTH & 600' IN WIDTH



PHOENIX, ARIZONA

2018 MAR -5 P 1:46

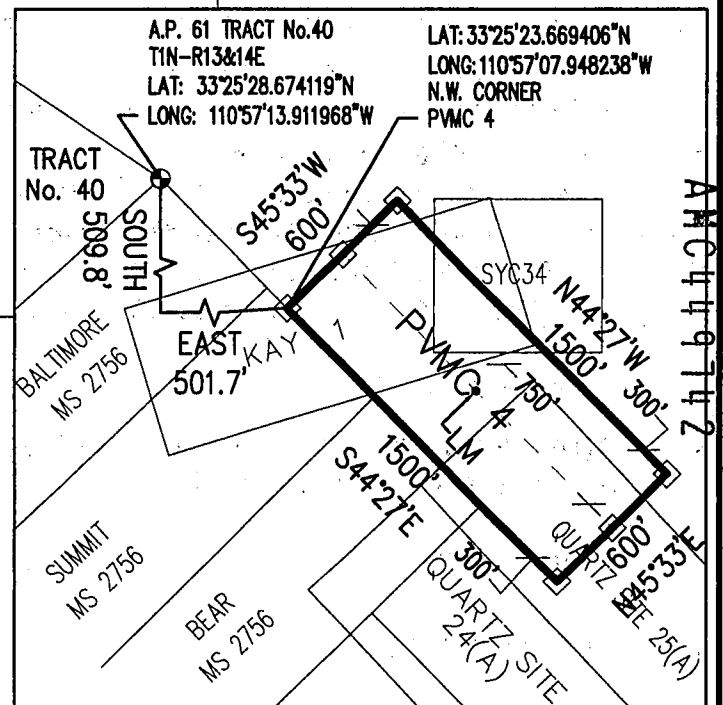
RECEIVED
BLM AZ STATE OFFICE

PVMC 4
CLAIM DETAIL
(NOT TO SCALE)

CLAIM ACREAGE = 20.66 AC.

- INDICATES END CENTER OR CORNER OF LODE CLAIM. SET 2"x2"x5' WOODEN POST (TYPICAL).
- INDICATES LOCATION MONUMENT. SET 2"x2"x5' WOODEN POST 750' FROM AN END CENTER WITH PLASTIC BOTTLE CONTAINING THE LOCATION NOTICE

LOCATORS:
PINTO VALLEY MINING CORP.
PO BOX 100
MIAMI AZ 85539

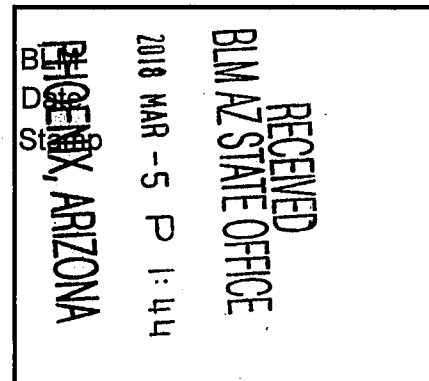


ANCH 4497142

Return to:
PINTO VALLEY MINING CORP.
PO Box 100
Miami, AZ 85539

**LOCATION NOTICE FOR LODE MINING CLAIM
STATE OF ARIZONA, COUNTY OF GILA**

NOTICE IS HEREBY GIVEN that the **PVMC 8** Lode
Mining claim has been located by:
PINTO VALLEY MINING CORP.
whose current mailing address is: PO Box 100
Miami, AZ 85539



This Lode mining claim consists of approximately **20.66** acres.

The general course of this claim is **East to West** and it is situated in the Miami Mining District, Gila County, Arizona. This claim is **1500** feet in length and **600** feet in width. This claim is marked by seven monuments, constructed of 2" x 2" wood posts extending 4' above the ground, one at each end corner, end center and location monument for this claim.

The location monument on which this Location Notice is posted is situated within:

Section 5 (UNSURVEYED), Township 1 North, Range 14 East, Gila and Salt River Meridian, Gila County, Arizona.

This claim runs from the location monument on which this location notice is posted on the centerline of the claim approximately **10 feet, West** to the **West** end line and **1490 feet, East** to the **East** end line of the claim.

This claim encompasses the following Quarter Section(s), Section(s), Township(s) and Range(s):

A portion of the SW1/4 & NW1/4, Section 5 (UNSURVEYED), T1N-R14E, G&SRM, Gila County, Arizona, as described by metes and bounds below:


Commencing at A.P. 64 of Tract No. 40 situated in Township 1 North – Ranges 13 & 14 East (Latitude 33°27'26.626239" N, Longitude 110°58'25.875065" W), Thence North 447.7 feet, Thence East 3,502.1 feet to the Northwest corner of this Claim and the Point of Beginning (Latitude 33°27'31.321952" N, Longitude 110°57'44.589125" W), Thence East, 1500 feet, Thence South, 600 feet, Thence West, 1500 feet, Thence North, 600 feet to the Point of Beginning.

Depicted on the attached claim map.

THE NORTHWEST CORNER OF THIS CLAIM IS NORTH 447.7' & EAST 3,502.1' OF A.P. 64 OF TRACT No. 40 IN T1N-R13&14E, GILA COUNTY, AZ.

Located, dated and posted on the ground this 27th day of February, 2018.

PINTO VALLEY MINING CORP. (Owner)

By: 
Jody A. Stone, RLS (Agent)

"PVMC 8"

LOCATION OF THE "PVMC 8" THROUGH "PVMC 31"
& "PVMC 53" THROUGH "PVMC 58"
LODE CLAIMS



SITUATED IN SECTIONS 5, 6, 7 & 8 (UNSURVEYED)

T1N-R14E G&SRM, GILA COUNTY, AZ

ALL CLAIMS ARE 1500' IN LENGTH & 600' IN WIDTH

EXCEPT: "PVMC 53" = 1200'x600'; "PVMC 54" = 1000'x600'; "PVMC 55" = 900'x600';

"PVMC 56" = 700'x600'; "PVMC 57" = 500'x600'; "PVMC 58" = 600'x300'

SCALE 1"=1500'



0 1500 3000

1 MILE

1 MILE

PVMC 53

PVMC 54

PVMC 55

PVMC 56

PVMC 57

PVMC 58

PVMC 8

PVMC 9

PVMC 10

PVMC 11

PVMC 12

PVMC 13

PVMC 19

PVMC 18

PVMC 17

PVMC 16

PVMC 15

PVMC 14

PVMC 20

PVMC 21

PVMC 22

PVMC 23

PVMC 24

PVMC 25

PVMC 31

PVMC 30

PVMC 29

PVMC 28

PVMC 27

PVMC 26

2018 MAR -5 P 1:46
PHOENIX, ARIZONA

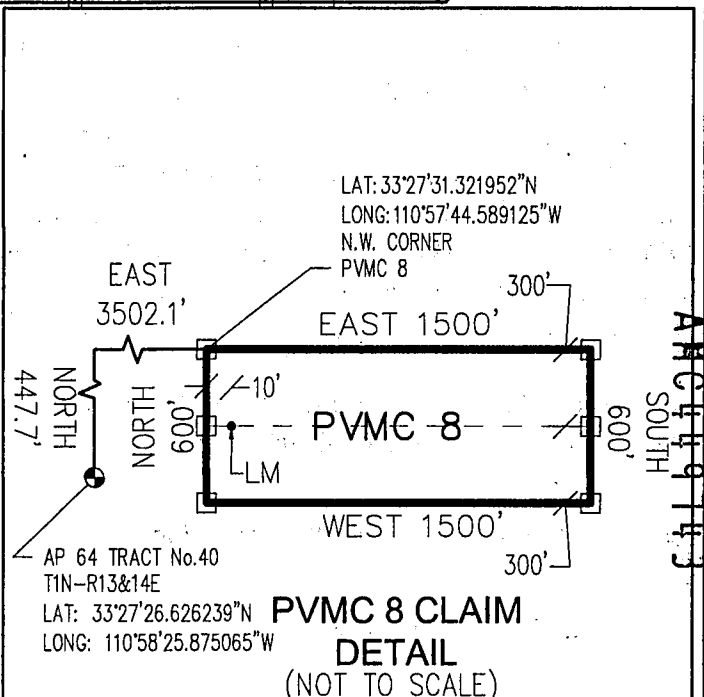
RECEIVED
BLM AZ STATE OFFICE

CLAIM ACREAGE = 20.66 AC.

□ INDICATES END CENTER OR CORNER OF LODE CLAIM.
SET 2"x2"x5' WOODEN POST (TYPICAL).

• INDICATES LOCATION MONUMENT. SET 2"x2"x5'
WOODEN POST 10' FROM AN END CENTER WITH
PLASTIC BOTTLE CONTAINING THE LOCATION NOTICE

LOCATORS:
PINTO VALLEY MINING CORP.
PO BOX 100
MIAMI AZ 85539




ARCH 14 14

Return to:
PINTO VALLEY MINING CORP.
PO Box 100
Miami, AZ 85539

**LOCATION NOTICE FOR LODE MINING CLAIM
STATE OF ARIZONA, COUNTY OF GILA**

NOTICE IS HEREBY GIVEN that the **PVMC 9** Lode
Mining claim has been located by:
PINTO VALLEY MINING CORP.
whose current mailing address is: PO Box 100
Miami, AZ 85539



This Lode mining claim consists of approximately **20.66** acres.

The general course of this claim is **East to West** and it is situated in the Miami Mining District, Gila County, Arizona. This claim is **1500** feet in length and **600** feet in width. This claim is marked by seven monuments, constructed of 2" x 2" wood posts extending 4' above the ground, one at each end corner, end center and location monument for this claim.

The location monument on which this Location Notice is posted is situated within:

Section 5 (UNSURVEYED), Township 1 North, Range 14 East, Gila and Salt River Meridian, Gila County, Arizona.

This claim runs from the location monument on which this location notice is posted on the centerline of the claim approximately **10 feet, West** to the **West** end line and **1490 feet, East** to the **East** end line of the claim.

This claim encompasses the following Quarter Section(s), Section(s), Township(s) and Range(s):

A portion of the SW1/4, Section 5 (UNSURVEYED), T1N-R14E, G&SRM, Gila County, Arizona, as described by metes and bounds below:

Commencing at A.P. 64 of Tract No. 40 situated in Township 1 North – Ranges 13 & 14 East (Latitude 33°27'26.626239" N, Longitude 110°58'25.875065" W), Thence South 152.3 feet, Thence East 3,502.1 feet to the Northwest corner of this Claim and the Point of Beginning (Latitude 33°27'25.387153" N, Longitude 110°57'44.534910" W), Thence East, 1500 feet, Thence South, 600 feet, Thence West, 1500 feet, Thence North, 600 feet to the Point of Beginning.

Depicted on the attached claim map.

THE NORTHWEST CORNER OF THIS CLAIM IS SOUTH 152.3' & EAST 3,502.1' OF A.P. 64 OF TRACT No. 40 IN T1N-R13&14E, GILA COUNTY, AZ.

Located, dated and posted on the ground this 27th day of February, 2018.

PINTO VALLEY MINING CORP. (Owner)

By:

Jody A. Stone, RLS (Agent)

AMC449744

"PVMC 9"

LOCATION OF THE "PVMC 8" THROUGH "PVMC 31"
& "PVMC 53" THROUGH "PVMC 58"
LODE CLAIMS



SITUATED IN SECTIONS 5, 6, 7 & 8 (UNSURVEYED)

T1N-R14E G&SRM, GILA COUNTY, AZ

ALL CLAIMS ARE 1500' IN LENGTH & 600' IN WIDTH

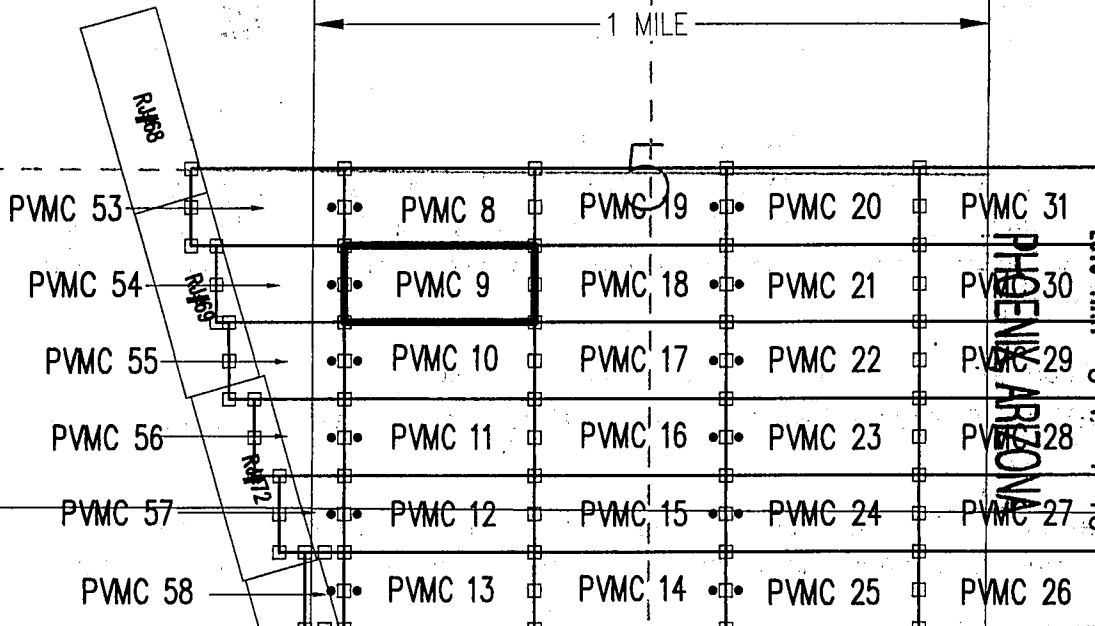
EXCEPT: "PVMC 53" = 1200'x600'; "PVMC 54" = 1000'x600'; "PVMC 55" = 900'x600'; "PVMC 56" = 700'x600'; "PVMC 57" = 500'x600'; "PVMC 58" = 600'x300'

SCALE 1"=1500'



0 1500 3000

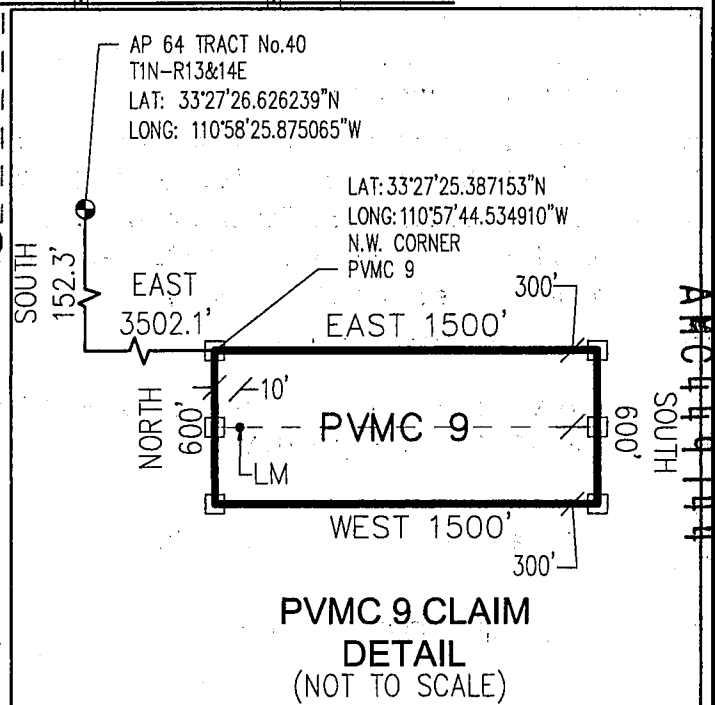
1 MILE



CLAIM ACREAGE = 20.66 AC.

- INDICATES END CENTER OR CORNER OF LODE CLAIM. SET 2"x2"x5' WOODEN POST (TYPICAL).
- INDICATES LOCATION MONUMENT. SET 2"x2"x5' WOODEN POST 10' FROM AN END CENTER WITH PLASTIC BOTTLE CONTAINING THE LOCATION NOTICE


LOCATORS:
PINTO VALLEY MINING CORP.
PO BOX 100
MIAMI AZ 85539



Return to:
PINTO VALLEY MINING CORP.
PO Box 100
Miami, AZ 85539

**LOCATION NOTICE FOR LODE MINING CLAIM
STATE OF ARIZONA, COUNTY OF GILA**

NOTICE IS HEREBY GIVEN that the **PVMC 10** Lode
Mining claim has been located by:
PINTO VALLEY MINING CORP.
whose current mailing address is: PO Box 100
Miami, AZ 85539



This Lode mining claim consists of approximately **20.66** acres.

The general course of this claim is **East to West** and it is situated in the Miami Mining District, Gila County, Arizona. This claim is **1500** feet in length and **600** feet in width. This claim is marked by seven monuments, constructed of 2" x 2" wood posts extending 4' above the ground, one at each end corner, end center and location monument for this claim.

The location monument on which this Location Notice is posted is situated within:

Section 5 (UNSURVEYED), Township 1 North, Range 14 East, Gila and Salt River Meridian, Gila County, Arizona.

This claim runs from the location monument on which this location notice is posted on the centerline of the claim approximately **10 feet, West** to the **West** end line and **1490 feet, East** to the **East** end line of the claim.

This claim encompasses the following Quarter Section(s), Section(s), Township(s) and Range(s):

A portion of the SW1/4, Section 5 (UNSURVEYED), T1N-R14E, G&SRM, Gila County, Arizona, as described by metes and bounds below:


Commencing at A.P. 64 of Tract No. 40 situated in Township 1 North – Ranges 13 & 14 East (Latitude 33°27'26.626239" N, Longitude 110°58'25.875065" W), Thence South 752.3 feet, Thence East 3,502.1 feet to the Northwest corner of this Claim and the Point of Beginning (Latitude 33°27'19.452353" N, Longitude 110°57'44.480699" W), Thence East, 1500 feet, Thence South, 600 feet, Thence West, 1500 feet, Thence North, 600 feet to the Point of Beginning.

Depicted on the attached claim map.

THE NORTHWEST CORNER OF THIS CLAIM IS SOUTH 752.3' & EAST 3,502.1' OF A.P. 64 OF TRACT No. 40 IN T1N-R13&14E, GILA COUNTY, AZ.

Located, dated and posted on the ground this 27th day of February, 2018.

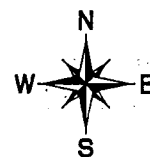
PINTO VALLEY MINING CORP. (Owner)

By: 
Jody A. Stone, RLS (Agent)

AHC449745

"PVMC 10"

LOCATION OF THE "PVMC 8" THROUGH "PVMC 31"
& "PVMC 53" THROUGH "PVMC 58"
LODE CLAIMS

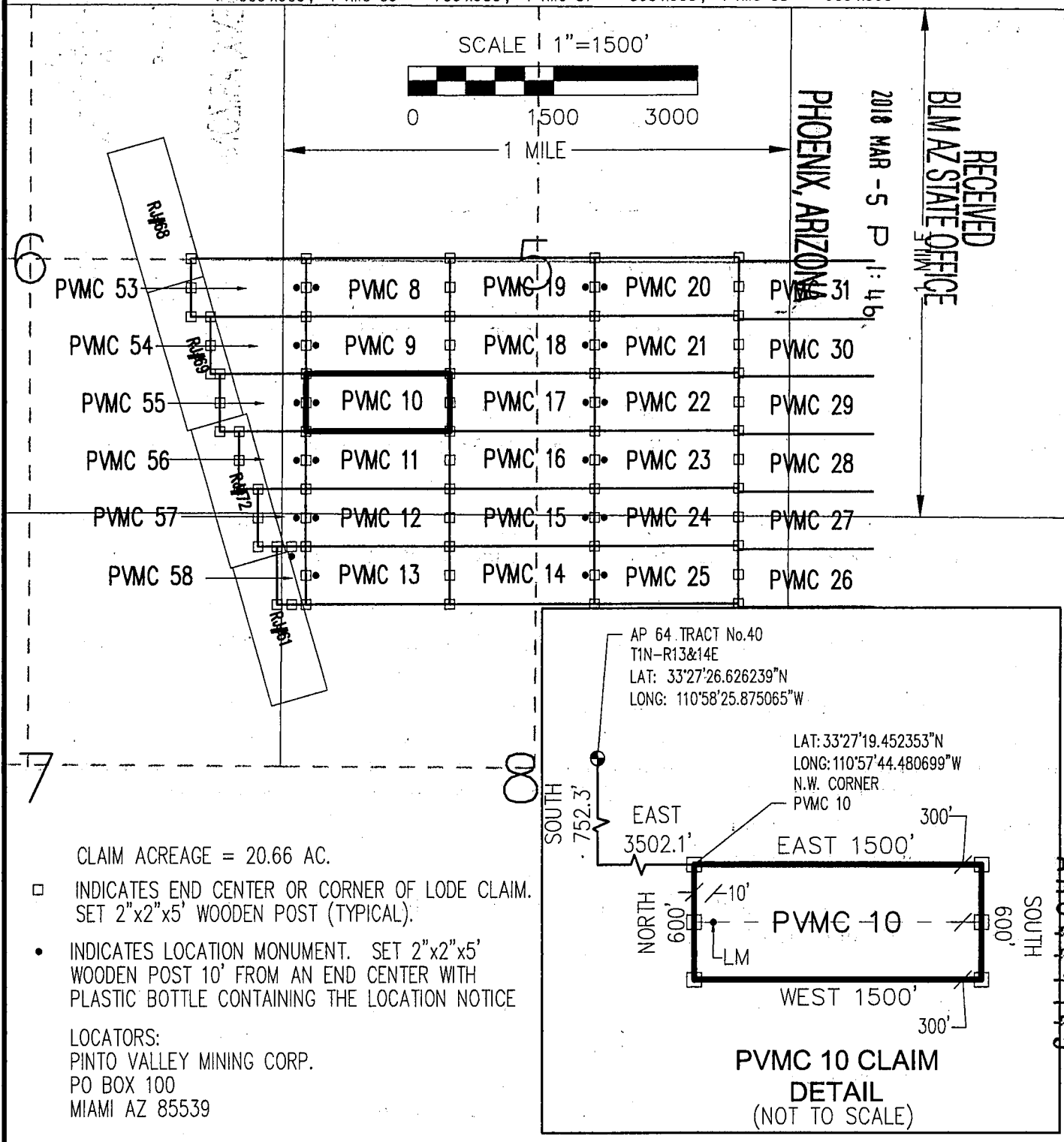


SITUATED IN SECTIONS 5, 6, 7 & 8 (UNSURVEYED)

T1N-R14E G&SRM, GILA COUNTY, AZ

ALL CLAIMS ARE 1500' IN LENGTH & 600' IN WIDTH


EXCEPT: "PVMC 53" = 1200'x600'; "PVMC 54" = 1000'x600'; "PVMC 55" = 900'x600'; "PVMC 56" = 700'x600'; "PVMC 57" = 500'x600'; "PVMC 58" = 600'x300'



Return to:
PINTO VALLEY MINING CORP.
PO Box 100
Miami, AZ 85539

**LOCATION NOTICE FOR LODE MINING CLAIM
STATE OF ARIZONA, COUNTY OF GILA**

NOTICE IS HEREBY GIVEN that the **PVMC 11** Lode
Mining claim has been located by:
PINTO VALLEY MINING CORP.
whose current mailing address is: PO Box 100
Miami, AZ 85539



This Lode mining claim consists of approximately **20.66** acres.

The general course of this claim is **East to West** and it is situated in the Miami Mining District, Gila County, Arizona. This claim is **1500** feet in length and **600** feet in width. This claim is marked by seven monuments, constructed of 2" x 2" wood posts extending 4' above the ground, one at each end corner, end center and location monument for this claim.

The location monument on which this Location Notice is posted is situated within:

Section 5 (UNSURVEYED), Township 1 North, Range 14 East, Gila and Salt River Meridian, Gila County, Arizona.

This claim runs from the location monument on which this location notice is posted on the centerline of the claim approximately **10 feet, West** to the **West** end line and **1490 feet, East** to the **East** end line of the claim.

This claim encompasses the following Quarter Section(s), Section(s), Township(s) and Range(s):

A portion of the SW1/4, Section 5 (UNSURVEYED), T1N-R14E, G&SRM, Gila County, Arizona, as described by metes and bounds below:

Commencing at A.P. 64 of Tract No. 40 situated in Township 1 North – Ranges 13 & 14 East (Latitude 33°27'26.626239" N, Longitude 110°58'25.875065" W), Thence South 1,352.3 feet, Thence East 3,502.1 feet to the Northwest corner of this Claim and the Point of Beginning (Latitude 33°27'13.517550" N, Longitude 110°57'44.426492" W), Thence East, 1500 feet, Thence South, 600 feet, Thence West, 1500 feet, Thence North, 600 feet to the Point of Beginning.


Depicted on the attached claim map.

THE NORTHWEST CORNER OF THIS CLAIM IS SOUTH 1,352.3' & EAST 3,502.1' OF A.P. 64 OF TRACT No. 40 IN T1N-R13&14E, GILA COUNTY, AZ.

Located, dated and posted on the ground this 27th day of February, 2018.

PINTO VALLEY MINING CORP. (Owner)

By:


Jody A. Stone, RLS (Agent)

AMC 449746

"PVMC 11"

LOCATION OF THE "PVMC 8" THROUGH "PVMC 31"
& "PVMC 53" THROUGH "PVMC 58"
LODE CLAIMS

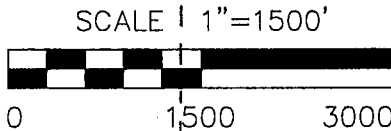


SITUATED IN SECTIONS 5, 6, 7 & 8 (UNSURVEYED)

T1N-R14E G&SRM, GILA COUNTY, AZ

ALL CLAIMS ARE 1500' IN LENGTH & 600' IN WIDTH

EXCEPT: "PVMC 53" = 1200'x600'; "PVMC 54" = 1000'x600'; "PVMC 55" = 900'x600'; "PVMC 56" = 700'x600'; "PVMC 57" = 500'x600'; "PVMC 58" = 600'x300'

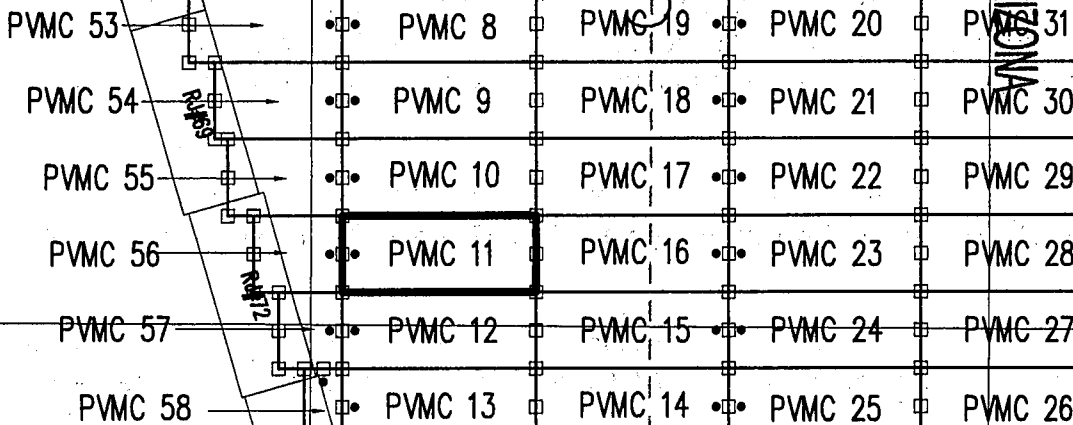


1 MILE

PHOENIX, ARIZONA

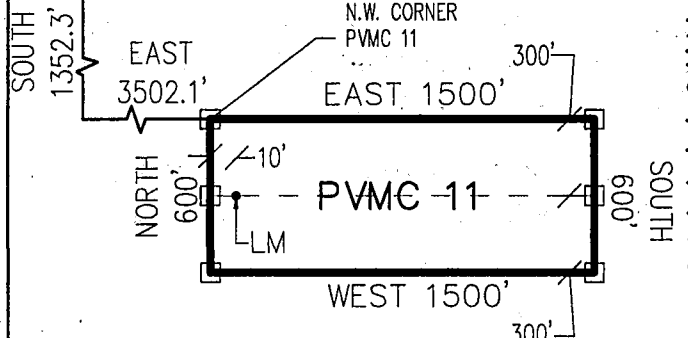
2018 MAR - 5 P 1:46

RECEIVED
BLM AZ STATE OFFICE



AP 64 TRACT No.40
T1N-R13&14E
LAT: 33°27'26.626239"N
LONG: 110°58'25.875065"W

LAT: 33°27'13.517550"N
LONG: 110°57'44.426492"W
N.W. CORNER
PVMC 11



CLAIM ACREAGE = 20.66 AC.

- INDICATES END CENTER OR CORNER OF LODE CLAIM. SET 2"x2"x5' WOODEN POST (TYPICAL).
- INDICATES LOCATION MONUMENT. SET 2"x2"x5' WOODEN POST 10' FROM AN END CENTER WITH PLASTIC BOTTLE CONTAINING THE LOCATION NOTICE


LOCATORS:
PINTO VALLEY MINING CORP.
PO BOX 100
MIAMI AZ 85539

PVMC 11 CLAIM
DETAIL
(NOT TO SCALE)

Return to:
PINTO VALLEY MINING CORP.
PO Box 100
Miami, AZ 85539

**LOCATION NOTICE FOR LODE MINING CLAIM
STATE OF ARIZONA, COUNTY OF GILA**

NOTICE IS HEREBY GIVEN that the **PVMC 12** Lode
Mining claim has been located by:
PINTO VALLEY MINING CORP.
whose current mailing address is: PO Box 100
Miami, AZ 85539



This Lode mining claim consists of approximately **20.66** acres.

The general course of this claim is **East to West** and it is situated in the Miami Mining District, Gila County, Arizona. This claim is **1500** feet in length and **600** feet in width. This claim is marked by seven monuments, constructed of 2" x 2" wood posts extending 4' above the ground, one at each end corner, end center and location monument for this claim.

The location monument on which this Location Notice is posted is situated within:

Section 8 (UNSURVEYED), Township 1 North, Range 14 East, Gila and Salt River Meridian, Gila County, Arizona.

This claim runs from the location monument on which this location notice is posted on the centerline of the claim approximately **10 feet, West** to the **West** end line and **1490 feet, East** to the **East** end line of the claim.

This claim encompasses the following Quarter Section(s), Section(s), Township(s) and Range(s):

A portion of the SW1/4, Section 5 & NW1/4, Section 8 (UNSURVEYED), T1N-R14E, G&SRM, Gila County, Arizona, as described by metes and bounds below:

Commencing at A.P. 64 of Tract No. 40 situated in Township 1 North – Ranges 13 & 14 East (Latitude 33°27'26.626239" N, Longitude 110°58'25.875065" W), Thence South 1,952.3 feet, Thence East 3,502.1 feet to the Northwest corner of this Claim and the Point of Beginning (Latitude 33°27'07.582747" N, Longitude 110°57'44.372290" W), Thence East, 1500 feet, Thence South, 600 feet, Thence West, 1500 feet, Thence North, 600 feet to the Point of Beginning.


Depicted on the attached claim map.

THE NORTHWEST CORNER OF THIS CLAIM IS SOUTH 1,952.3' & EAST 3,502.1' OF A.P. 64 OF TRACT No. 40 IN T1N-R13&14E, GILA COUNTY, AZ.

Located, dated and posted on the ground this 27th day of February, 2018.

PINTO VALLEY MINING CORP. (Owner)

By:


Jody A. Stone, RLS (Agent)

AMC 449747

"PVMC 12"

LOCATION OF THE "PVMC 8" THROUGH "PVMC 31"
& "PVMC 53" THROUGH "PVMC 58"
LODE CLAIMS



SITUATED IN SECTIONS 5, 6, 7 & 8 (UNSURVEYED)

T1N-R14E G&SRM, GILA COUNTY, AZ

ALL CLAIMS ARE 1500' IN LENGTH & 600' IN WIDTH

EXCEPT: "PVMC 53" = 1200'x600'; "PVMC 54" = 1000'x600'; "PVMC 55" = 900'x600'; "PVMC 56" = 700'x600'; "PVMC 57" = 500'x600'; "PVMC 58" = 600'x300'

SCALE 1"=1500'



0 1500 3000

1 MILE

PHOENIX, ARIZONA

2018 MAR - 9

RECEIVED
BLM AZ STATE OFFICE

PVMC 53

PVMC 54

PVMC 55

PVMC 56

PVMC 57

PVMC 58

PVMC 8

PVMC 9

PVMC 10

PVMC 11

PVMC 12

PVMC 13

PVMC 19

PVMC 18

PVMC 17

PVMC 16

PVMC 15

PVMC 14

PVMC 20

PVMC 21

PVMC 22

PVMC 23

PVMC 24

PVMC 25

PVMC 31

PVMC 30

PVMC 29

PVMC 28

PVMC 27

PVMC 26

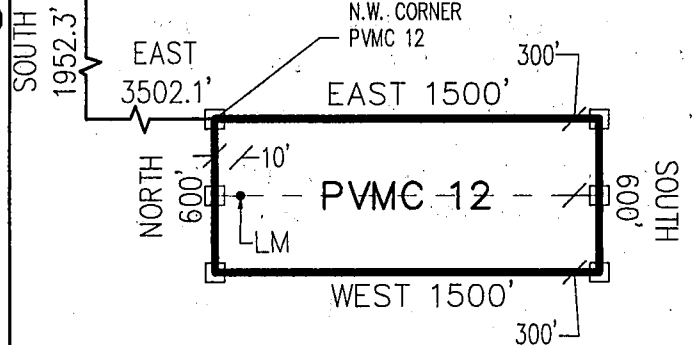
CLAIM ACREAGE = 20.66 AC.

- INDICATES END CENTER OR CORNER OF LODE CLAIM. SET 2"x2"x5' WOODEN POST (TYPICAL).
- INDICATES LOCATION MONUMENT. SET 2"x2"x5' WOODEN POST 10' FROM AN END CENTER WITH PLASTIC BOTTLE CONTAINING THE LOCATION NOTICE

LOCATORS:
PINTO VALLEY MINING CORP.
P.O. BOX 100
MIAMI AZ 85539

AP 64 TRACT No.40
T1N-R13&14E
LAT: 33°27'26.626239"N
LONG: 110°58'25.875065"W

LAT: 33°27'07.582747"N
LONG: 110°57'44.372290"W
N.W. CORNER
PVMC 12




PVMC 12 CLAIM
DETAIL
(NOT TO SCALE)

Return to:
PINTO VALLEY MINING CORP.
PO Box 100
Miami, AZ 85539

**LOCATION NOTICE FOR LODE MINING CLAIM
STATE OF ARIZONA, COUNTY OF GILA**

NOTICE IS HEREBY GIVEN that the **PVMC 13** Lode
Mining claim has been located by:
PINTO VALLEY MINING CORP.
whose current mailing address is: PO Box 100
Miami, AZ 85539



This Lode mining claim consists of approximately **20.66** acres.

The general course of this claim is **East to West** and it is situated in the Miami Mining District, Gila County, Arizona. This claim is **1500** feet in length and **600** feet in width. This claim is marked by seven monuments, constructed of 2" x 2" wood posts extending 4' above the ground, one at each end corner, end center and location monument for this claim.

The location monument on which this Location Notice is posted is situated within:

Section 8 (UNSURVEYED), Township 1 North, Range 14 East, Gila and Salt River Meridian, Gila County, Arizona.

This claim runs from the location monument on which this location notice is posted on the centerline of the claim approximately **10 feet, West** to the **West** end line and **1490 feet, East** to the **East** end line of the claim.

This claim encompasses the following Quarter Section(s), Section(s), Township(s) and Range(s):

A portion of the NW1/4, Section 8 (UNSURVEYED), T1N-R14E, G&SRM, Gila County, Arizona, as described by metes and bounds below:

Commencing at A.P. 64 of Tract No. 40 situated in Township 1 North – Ranges 13 & 14 East (Latitude 33°27'26.626239" N, Longitude 110°58'25.875065" W), Thence South 2,552.3 feet, Thence East 3,502.1 feet to the Northwest corner of this Claim and the Point of Beginning (Latitude 33°27'01.647941" N, Longitude 110°57'44.318092" W), Thence East, 1500 feet, Thence South, 600 feet, Thence West, 1500 feet, Thence North, 600 feet to the Point of Beginning.

Depicted on the attached claim map.

THE NORTHWEST CORNER OF THIS CLAIM IS SOUTH 2,552.3' & EAST 3,502.1' OF A.P. 64 OF TRACT No. 40 IN T1N-R13&14E, GILA COUNTY, AZ.

Located, dated and posted on the ground this 27th day of February, 2018.

PINTO VALLEY MINING CORP. (Owner)

By:

Jody A. Stone, RLS (Agent)

AMC 449748

"PVMC 13"

LOCATION OF THE "PVMC 8" THROUGH "PVMC 31"
& "PVMC 53" THROUGH "PVMC 58"
LODE CLAIMS

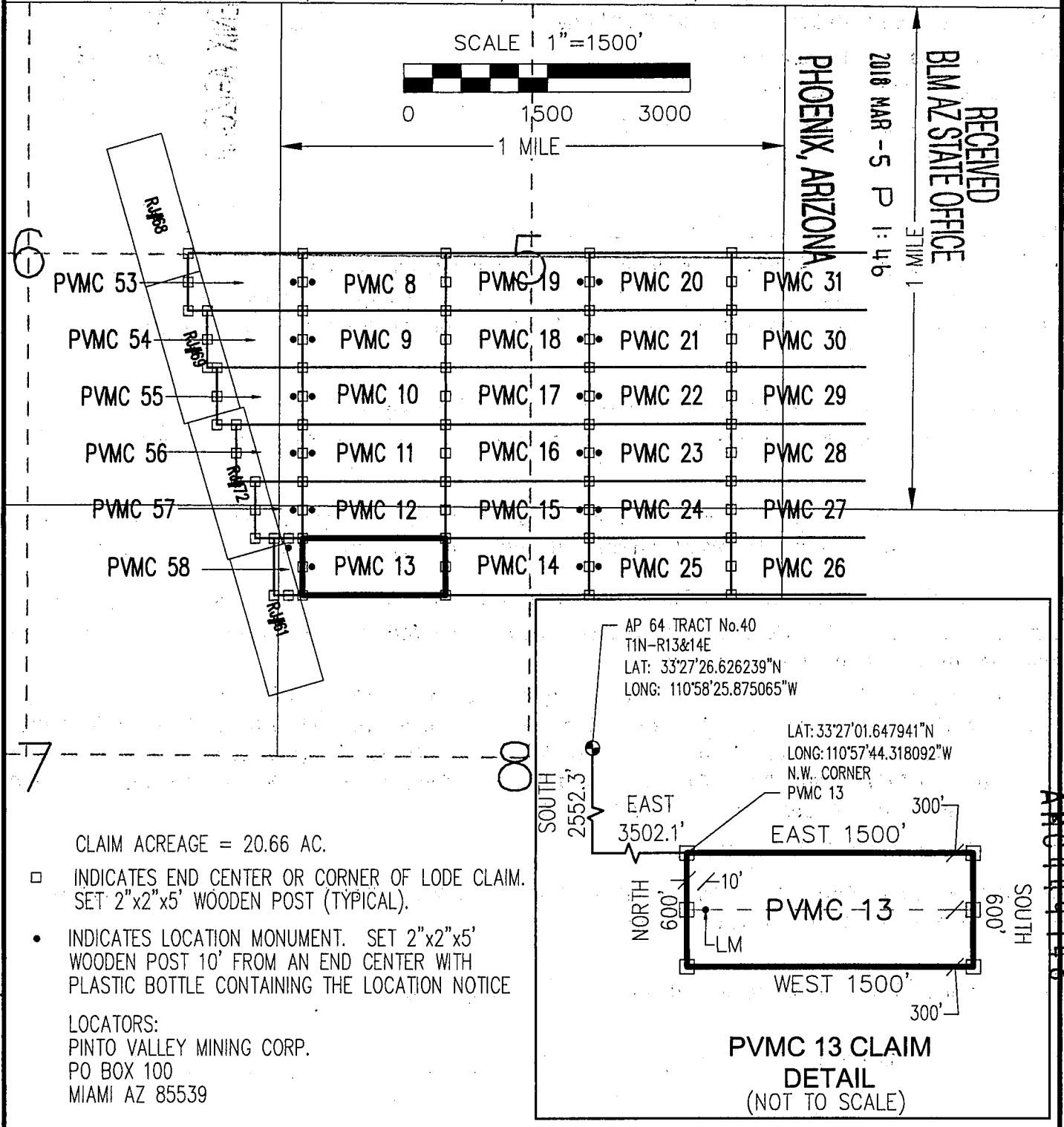


SITUATED IN SECTIONS 5, 6, 7 & 8 (UNSURVEYED)

T1N-R14E G&SRM, GILA COUNTY, AZ

ALL CLAIMS ARE 1500' IN LENGTH & 600' IN WIDTH


EXCEPT: "PVMC 53" = 1200'x600'; "PVMC 54" = 1000'x600'; "PVMC 55" = 900'x600'; "PVMC 56" = 700'x600'; "PVMC 57" = 500'x600'; "PVMC 58" = 600'x300'



Return to:
PINTO VALLEY MINING CORP.
PO Box 100
Miami, AZ 85539

**LOCATION NOTICE FOR LODE MINING CLAIM
STATE OF ARIZONA, COUNTY OF GILA**

NOTICE IS HEREBY GIVEN that the **PVMC 14** Lode
Mining claim has been located by:
PINTO VALLEY MINING CORP.
whose current mailing address is: PO Box 100
Miami, AZ 85539



This Lode mining claim consists of approximately **20.66** acres.

The general course of this claim is **East to West** and it is situated in the Miami Mining District, Gila County, Arizona. This claim is **1500** feet in length and **600** feet in width. This claim is marked by seven monuments, constructed of 2" x 2" wood posts extending 4' above the ground, one at each end corner, end center and location monument for this claim.

The location monument on which this Location Notice is posted is situated within:

Section 8 (UNSURVEYED), Township 1 North, Range 14 East, Gila and Salt River Meridian, Gila County, Arizona.

This claim runs from the location monument on which this location notice is posted on the centerline of the claim approximately **10 feet, East** to the **East** end line and **1490 feet, West** to the **West** end line of the claim.

This claim encompasses the following Quarter Section(s), Section(s), Township(s) and Range(s):

A portion of the NE1/4 & NW1/4, Section 8 (UNSURVEYED), T1N-R14E, G&SRM, Gila County, Arizona, as described by metes and bounds below:

Commencing at A.P. 64 of Tract No. 40 situated in Township 1 North – Ranges 13 & 14 East (Latitude 33°27'26.626239" N, Longitude 110°58'25.875065" W), Thence South 2,552.3 feet, Thence East 5,002.1 feet to the Northwest corner of this Claim and the Point of Beginning (Latitude 33°27'01.761168" N, Longitude 110°57'26.618668" W), Thence East, 1500 feet, Thence South, 600 feet, Thence West, 1500 feet, Thence North, 600 feet to the Point of Beginning.

Depicted on the attached claim map.

THE NORTHWEST CORNER OF THIS CLAIM IS SOUTH 2,552.3' & EAST 5,002.1' OF A.P. 64 OF TRACT No. 40 IN T1N-R13&14E, GILA COUNTY, AZ.

Located, dated and posted on the ground this 27th day of February, 2018.

PINTO VALLEY MINING CORP. (Owner)

By:

Jody A. Stone, RLS (Agent)

AMC449749

"PVMC 14"

LOCATION OF THE "PVMC 8" THROUGH "PVMC 31"
& "PVMC 53" THROUGH "PVMC 58"
LODE CLAIMS

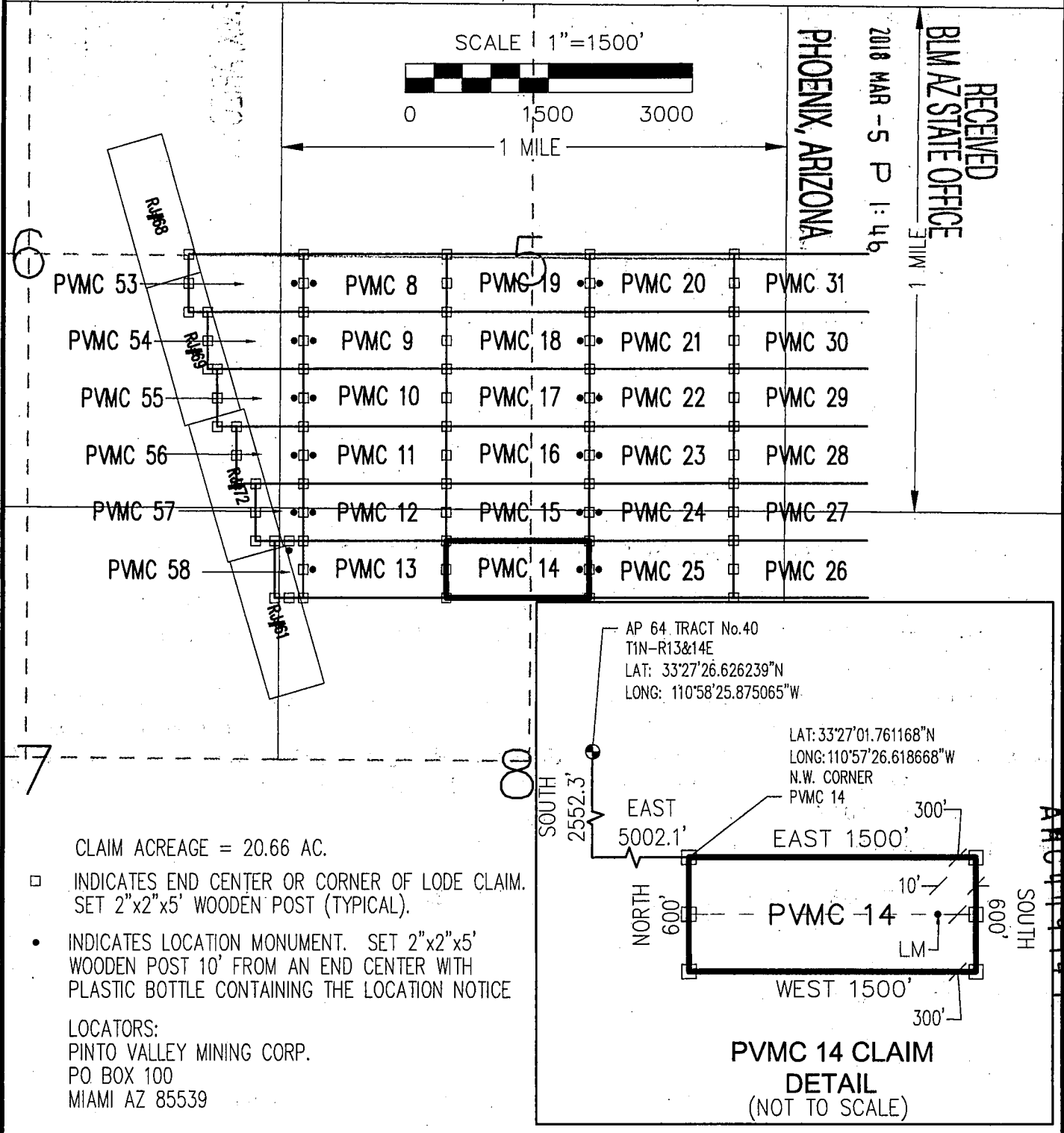


SITUATED IN SECTIONS 5, 6, 7 & 8 (UNSURVEYED)

T1N-R14E G&SRM, GILA COUNTY, AZ

ALL CLAIMS ARE 1500' IN LENGTH & 600' IN WIDTH


EXCEPT: "PVMC 53" = 1200'x600'; "PVMC 54" = 1000'x600'; "PVMC 55" = 900'x600'; "PVMC 56" = 700'x600'; "PVMC 57" = 500'x600'; "PVMC 58" = 600'x300'



Return to:
PINTO VALLEY MINING CORP.
PO Box 100
Miami, AZ 85539

**LOCATION NOTICE FOR LODE MINING CLAIM
STATE OF ARIZONA, COUNTY OF GILA**

NOTICE IS HEREBY GIVEN that the **PVMC 15** Lode
Mining claim has been located by:
PINTO VALLEY MINING CORP.
whose current mailing address is: PO Box 100
Miami, AZ 85539



This Lode mining claim consists of approximately **20.66** acres.

The general course of this claim is **East to West** and it is situated in the Miami Mining District, Gila County, Arizona. This claim is **1500** feet in length and **600** feet in width. This claim is marked by seven monuments, constructed of 2" x 2" wood posts extending 4' above the ground, one at each end corner, end center and location monument for this claim.

The location monument on which this Location Notice is posted is situated within:

Section 8 (UNSURVEYED), Township 1 North, Range 14 East, Gila and Salt River Meridian, Gila County, Arizona.

This claim runs from the location monument on which this location notice is posted on the centerline of the claim approximately **10 feet, East** to the **East** end line and **1490 feet, West** to the **West** end line of the claim.

This claim encompasses the following Quarter Section(s), Section(s), Township(s) and Range(s):

A portion of the SE1/4 & SW1/4, Section 5 & NE1/4 & NW1/4, Section 8 (UNSURVEYED), T1N-R14E, G&SRM, Gila County, Arizona, as described by metes and bounds below:

Commencing at A.P. 64 of Tract No. 40 situated in Township 1 North – Ranges 13 & 14 East (Latitude 33°27'26.626239" N, Longitude 110°58'25.875065" W), Thence South 1,952.3 feet, Thence East 5,002.1 feet to the Northwest corner of this Claim and the Point of Beginning (Latitude 33°27'07.695980" N, Longitude 110°57'26.672531" W), Thence East, 1500 feet, Thence South, 600 feet, Thence West, 1500 feet, Thence North, 600 feet to the Point of Beginning.

Depicted on the attached claim map.

THE NORTHWEST CORNER OF THIS CLAIM IS SOUTH 1,952.3' & EAST 5,002.1' OF A.P. 64 OF TRACT No. 40 IN T1N-R13&14E, GILA COUNTY, AZ.

Located, dated and posted on the ground this 27th day of February, 2018.

PINTO VALLEY MINING CORP. (Owner)

By: 
Jody A. Stone, RLS (Agent)

AMC 449750

"PVMC 15"

LOCATION OF THE "PVMC 8" THROUGH "PVMC 31"
& "PVMC 53" THROUGH "PVMC 58"
LODE CLAIMS



SITUATED IN SECTIONS 5, 6, 7 & 8 (UNSURVEYED)

T1N-R14E G&SRM, GILA COUNTY, AZ

ALL CLAIMS ARE 1500' IN LENGTH & 600' IN WIDTH

EXCEPT: "PVMC 53" = 1200'x600'; "PVMC 54" = 1000'x600'; "PVMC 55" = 900'x600'; "PVMC 56" = 700'x600'; "PVMC 57" = 500'x600'; "PVMC 58" = 600'x300'

SCALE 1"=1500'



0 1500 3000

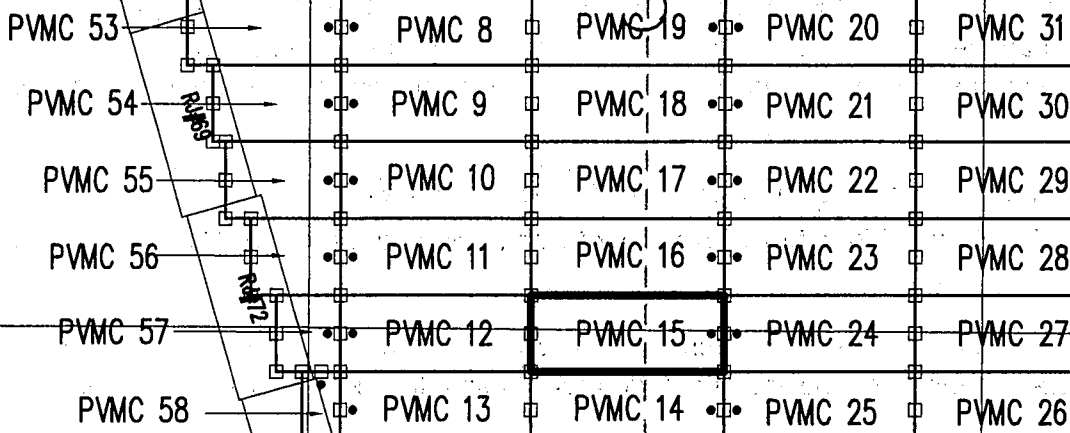
1 MILE

PHOENIX, ARIZONA

2018 MAR -5 P 1:47

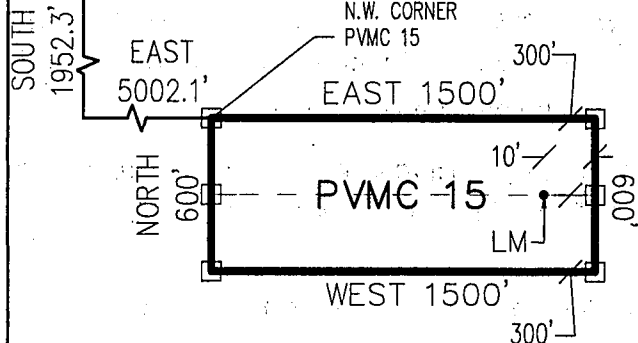
RECEIVED
BIMAZ STATE OFFICE

1



AP 64 TRACT No.40
T1N-R13&14E
LAT: 33°27'26.626239"N
LONG: 110°58'25.875065"W

LAT: 33°27'07.695980"N
LONG: 110°57'26.672531"W
N.W. CORNER
PVMC 15



CLAIM ACREAGE = 20.66 AC.

- INDICATES END CENTER OR CORNER OF LODE CLAIM. SET 2"x2"x5' WOODEN POST (TYPICAL).
- INDICATES LOCATION MONUMENT. SET 2"x2"x5' WOODEN POST 10' FROM AN END CENTER WITH PLASTIC BOTTLE CONTAINING THE LOCATION NOTICE


LOCATORS:
PINTO VALLEY MINING CORP.
PO BOX 100
MIAMI AZ 85539

AP 64 TRACT No.40

Return to:
PINTO VALLEY MINING CORP.
PO Box 100
Miami, AZ 85539

**LOCATION NOTICE FOR LODE MINING CLAIM
STATE OF ARIZONA, COUNTY OF GILA**

NOTICE IS HEREBY GIVEN that the **PVMC 16** Lode
Mining claim has been located by:
PINTO VALLEY MINING CORP.
whose current mailing address is: PO Box 100
Miami, AZ 85539



This Lode mining claim consists of approximately **20.66** acres.

The general course of this claim is **East to West** and it is situated in the Miami Mining District, Gila County, Arizona. This claim is **1500** feet in length and **600** feet in width. This claim is marked by seven monuments, constructed of 2" x 2" wood posts extending 4' above the ground, one at each end corner, end center and location monument for this claim.

The location monument on which this Location Notice is posted is situated within:

Section 5 (UNSURVEYED), Township 1 North, Range 14 East, Gila and Salt River Meridian, Gila County, Arizona.

This claim runs from the location monument on which this location notice is posted on the centerline of the claim approximately **10 feet, East** to the **East** end line and **1490 feet, West** to the **West** end line of the claim.

This claim encompasses the following Quarter Section(s), Section(s), Township(s) and Range(s):

A portion of the SE1/4 & SW1/4, Section 5 (UNSURVEYED), T1N-R14E, G&SRM, Gila County, Arizona, as described by metes and bounds below:

Commencing at A.P. 64 of Tract No. 40 situated in Township 1 North – Ranges 13 & 14 East (Latitude 33°27'26.626239" N, Longitude 110°58'25.875065" W), Thence South 1,352.3 feet, Thence East 5,002.1 feet to the Northwest corner of this Claim and the Point of Beginning (Latitude 33°27'13.630791" N, Longitude 110°57'26.726399" W), Thence East, 1500 feet, Thence South, 600 feet, Thence West, 1500 feet, Thence North, 600 feet to the Point of Beginning.

Depicted on the attached claim map.

THE NORTHWEST CORNER OF THIS CLAIM IS SOUTH 1,352.3' & EAST 5,002.1' OF A.P. 64 OF TRACT No. 40 IN T1N-R13&14E, GILA COUNTY, AZ.

Located, dated and posted on the ground this 27th day of February, 2018.

PINTO VALLEY MINING CORP. (Owner)

By:

A handwritten signature in black ink, appearing to read "Jody A. Stone".
Jody A. Stone, RLS (Agent)

ARC 44 9751

"PVMC 16"

LOCATION OF THE "PVMC 8" THROUGH "PVMC 31"
& "PVMC 53" THROUGH "PVMC 58"
LODE CLAIMS

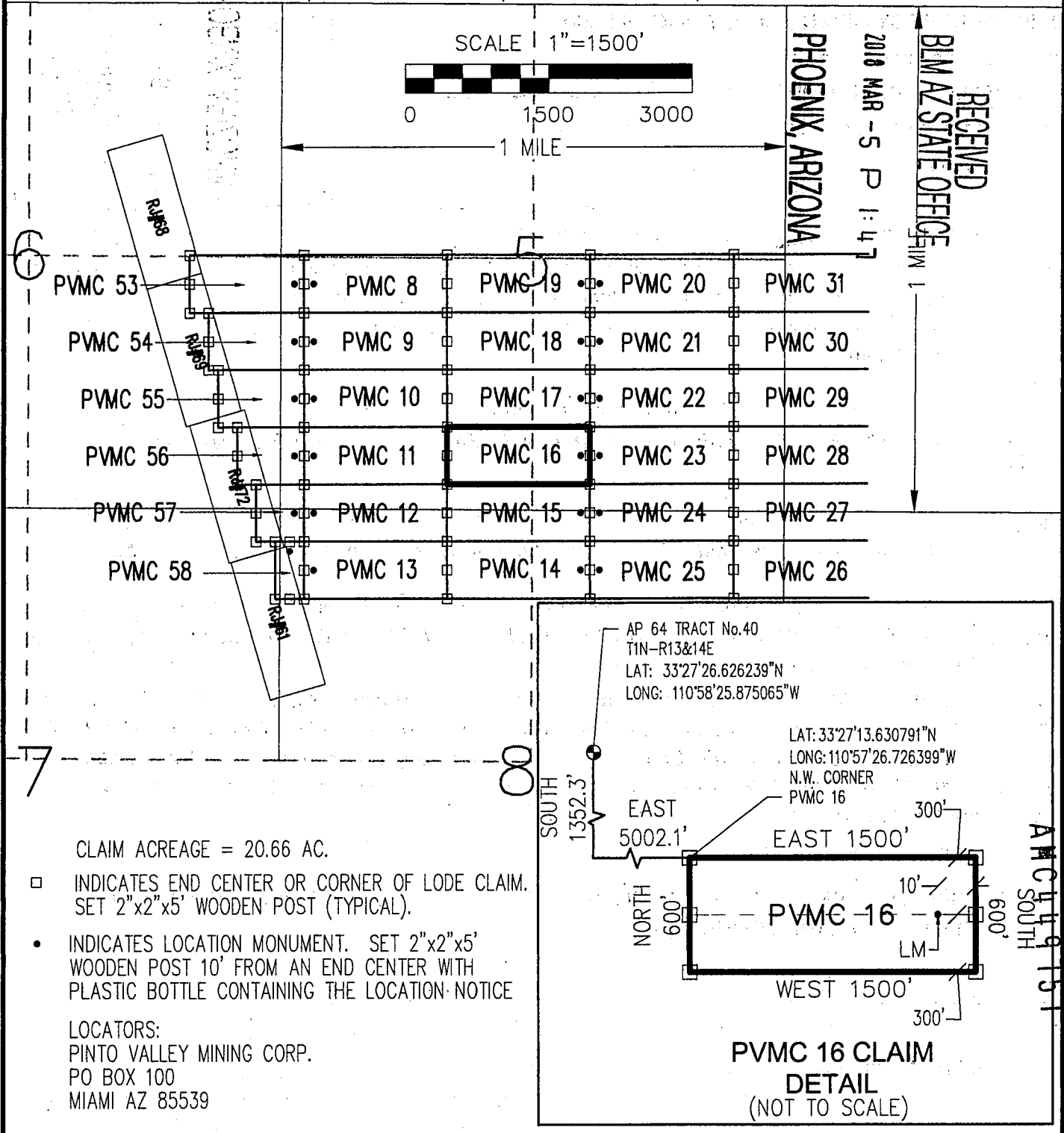


SITUATED IN SECTIONS 5, 6, 7 & 8 (UNSURVEYED)

T1N-R14E G&SRM, GILA COUNTY, AZ

ALL CLAIMS ARE 1500' IN LENGTH & 600' IN WIDTH


EXCEPT: "PVMC 53" = 1200'x600'; "PVMC 54" = 1000'x600'; "PVMC 55" = 900'x600'; "PVMC 56" = 700'x600'; "PVMC 57" = 500'x600'; "PVMC 58" = 600'x300'



Return to:
PINTO VALLEY MINING CORP.
PO Box 100
Miami, AZ 85539

**LOCATION NOTICE FOR LODE MINING CLAIM
STATE OF ARIZONA, COUNTY OF GILA**

NOTICE IS HEREBY GIVEN that the **PVMC 17** Lode
Mining claim has been located by:
PINTO VALLEY MINING CORP.
whose current mailing address is: PO Box 100
Miami, AZ 85539



This Lode mining claim consists of approximately **20.66** acres.

The general course of this claim is **East to West** and it is situated in the Miami Mining District, Gila County, Arizona. This claim is **1500** feet in length and **600** feet in width. This claim is marked by seven monuments, constructed of 2" x 2" wood posts extending 4' above the ground, one at each end corner, end center and location monument for this claim.

The location monument on which this Location Notice is posted is situated within:

Section 5 (UNSURVEYED), Township 1 North, Range 14 East, Gila and Salt River Meridian, Gila County, Arizona.

This claim runs from the location monument on which this location notice is posted on the centerline of the claim approximately **10 feet, East** to the **East** end line and **1490 feet, West** to the **West** end line of the claim.

This claim encompasses the following Quarter Section(s), Section(s), Township(s) and Range(s):

A portion of the SE1/4 & SW1/4, Section 5 (UNSURVEYED), T1N-R14E, G&SRM, Gila County, Arizona, as described by metes and bounds below:

Commencing at A.P. 64 of Tract No. 40 situated in Township 1 North – Ranges 13 & 14 East (Latitude 33°27'26.626239" N, Longitude 110°58'25.875065" W), Thence South 752.3 feet, Thence East 5,002.1 feet to the Northwest corner of this Claim and the Point of Beginning (Latitude 33°27'19.565600" N, Longitude 110°57'26.780270" W), Thence East, 1500 feet, Thence South, 600 feet, Thence West, 1500 feet, Thence North, 600 feet to the Point of Beginning.

Depicted on the attached claim map.

THE NORTHWEST CORNER OF THIS CLAIM IS SOUTH 752.3' & EAST 5,002.1' OF A.P. 64 OF TRACT No. 40 IN T1N-R13&14E, GILA COUNTY, AZ.

Located, dated and posted on the ground this 27th day of February, 2018.

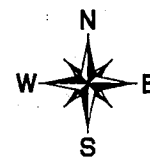
PINTO VALLEY MINING CORP. (Owner)

By:
Jody A. Stone, RLS (Agent)

AMC 449752

"PVMC 17"

LOCATION OF THE "PVMC 8" THROUGH "PVMC 31"
& "PVMC 53" THROUGH "PVMC 58"
LODE CLAIMS

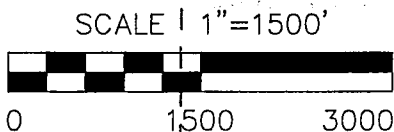


SITUATED IN SECTIONS 5, 6, 7 & 8 (UNSURVEYED)

T1N-R14E G&SRM, GILA COUNTY, AZ

ALL CLAIMS ARE 1500' IN LENGTH & 600' IN WIDTH

EXCEPT: "PVMC 53" = 1200'x600'; "PVMC 54" = 1000'x600'; "PVMC 55" = 900'x600'; "PVMC 56" = 700'x600'; "PVMC 57" = 500'x600'; "PVMC 58" = 600'x300'

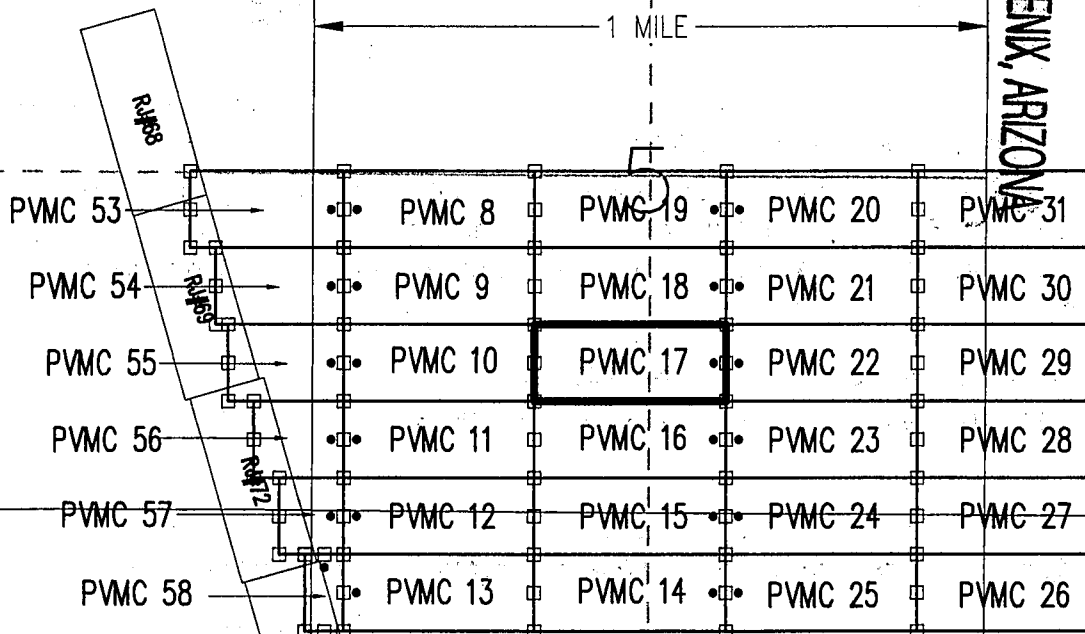


1 MILE

PHOENIX, ARIZONA

2018 MAR -5 P 1:47

RECEIVED
BLM AZ STATE OFFICE



CLAIM ACREAGE = 20.66 AC.

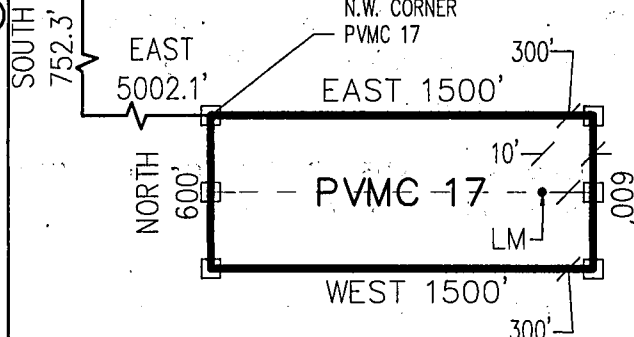
□ INDICATES END CENTER OR CORNER OF LODE CLAIM.
SET 2"x2"x5' WOODEN POST (TYPICAL).

• INDICATES LOCATION MONUMENT. SET 2"x2"x5'
WOODEN POST 10' FROM AN END CENTER WITH
PLASTIC BOTTLE CONTAINING THE LOCATION NOTICE

LOCATORS:
PINTO VALLEY MINING CORP.
PO BOX 100
MIAMI AZ 85539

AP 64 TRACT No.40
T1N-R13&14E
LAT: 33°27'26.626239"N
LONG: 110°58'25.875065"W

LAT: 33°27'19.565600"N
LONG: 110°57'26.780270"W
N.W. CORNER
PVMC 17




**PVMC 17 CLAIM
DETAIL**
(NOT TO SCALE)

ARC 449152
SOUTH

Return to:
PINTO VALLEY MINING CORP.
PO Box 100
Miami, AZ 85539

**LOCATION NOTICE FOR LODE MINING CLAIM
STATE OF ARIZONA, COUNTY OF GILA**

NOTICE IS HEREBY GIVEN that the **PVMC 18** Lode
Mining claim has been located by:
PINTO VALLEY MINING CORP.
whose current mailing address is: PO Box 100
Miami, AZ 85539



This Lode mining claim consists of approximately **20.66** acres.

The general course of this claim is **East to West** and it is situated in the Miami Mining District, Gila County, Arizona. This claim is **1500** feet in length and **600** feet in width. This claim is marked by seven monuments, constructed of 2" x 2" wood posts extending 4' above the ground, one at each end corner, end center and location monument for this claim.

The location monument on which this Location Notice is posted is situated within:

Section 5 (UNSURVEYED), Township 1 North, Range 14 East, Gila and Salt River Meridian, Gila County, Arizona.

This claim runs from the location monument on which this location notice is posted on the centerline of the claim approximately **10 feet, East** to the **East** end line and **1490 feet, West** to the **West** end line of the claim.

This claim encompasses the following Quarter Section(s), Section(s), Township(s) and Range(s):

A portion of the SE1/4 & SW1/4, Section 5 (UNSURVEYED), T1N-R14E, G&SRM, Gila County, Arizona, as described by metes and bounds below:

Commencing at A.P. 64 of Tract No. 40 situated in Township 1 North – Ranges 13 & 14 East (Latitude 33°27'26.626239" N, Longitude 110°58'25.875065" W), Thence South 152.3 feet, Thence East 5,002.1 feet to the Northwest corner of this Claim and the Point of Beginning (Latitude 33°27'25.500408" N, Longitude 110°57'26.834147" W), Thence East, 1500 feet, Thence South, 600 feet, Thence West, 1500 feet, Thence North, 600 feet to the Point of Beginning.

Depicted on the attached claim map.

THE NORTHWEST CORNER OF THIS CLAIM IS SOUTH 152.3' & EAST 5,002.1' OF A.P. 64 OF TRACT No. 40 IN T1N-R13&14E, GILA COUNTY, AZ.

Located, dated and posted on the ground this 27th day of February, 2018.

PINTO VALLEY MINING CORP. (Owner)

By:

Jody A. Stone, RLS (Agent)

AMC 449753

"PVMC 18"

LOCATION OF THE "PVMC 8" THROUGH "PVMC 31"
& "PVMC 53" THROUGH "PVMC 58"
LODE CLAIMS

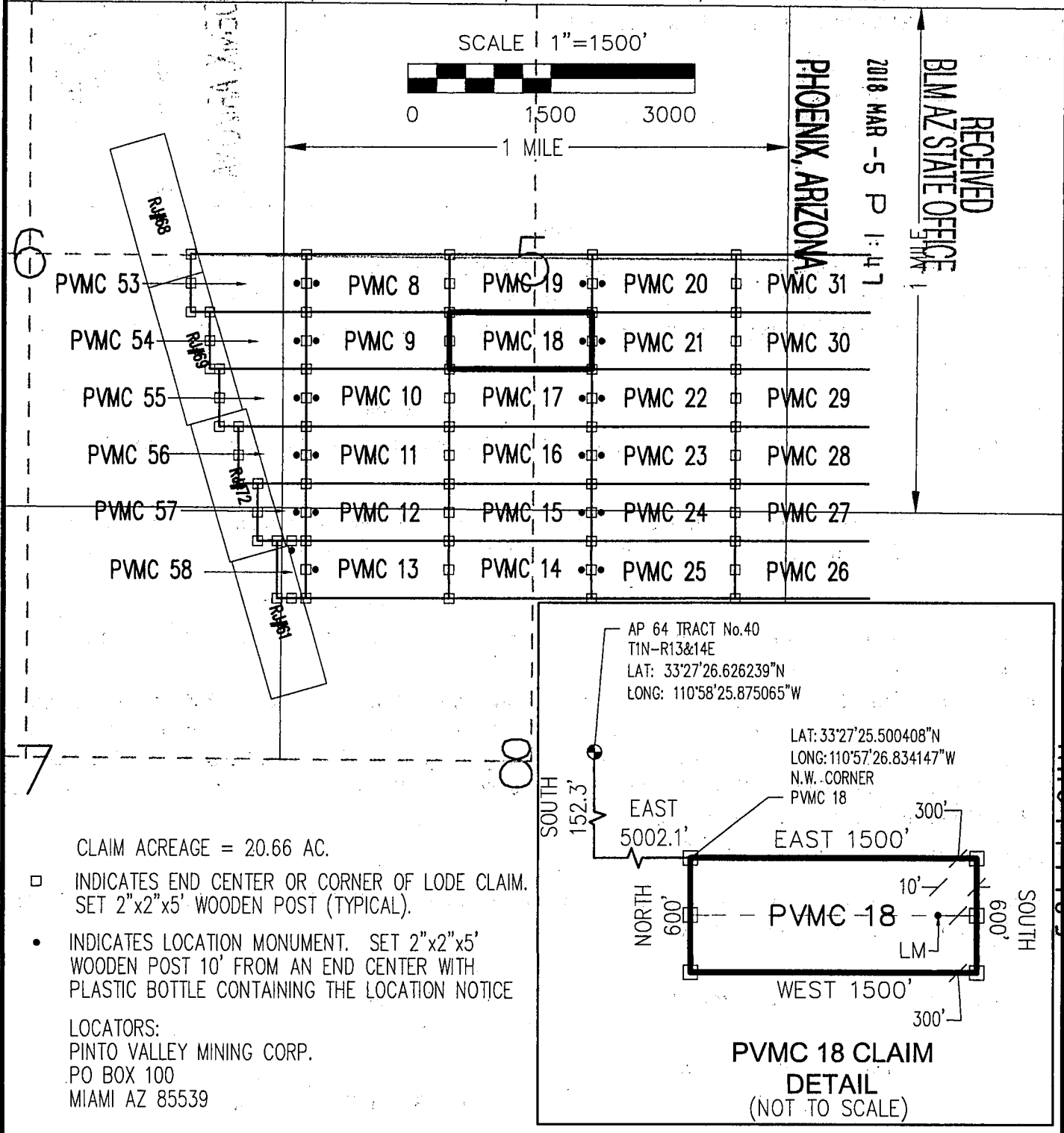


SITUATED IN SECTIONS 5, 6, 7 & 8 (UNSURVEYED)

T1N-R14E G&SRM, GILA COUNTY, AZ

ALL CLAIMS ARE 1500' IN LENGTH & 600' IN WIDTH


EXCEPT: "PVMC 53" = 1200'x600'; "PVMC 54" = 1000'x600'; "PVMC 55" = 900'x600'; "PVMC 56" = 700'x600'; "PVMC 57" = 500'x600'; "PVMC 58" = 600'x300'



Return to:
PINTO VALLEY MINING CORP.
PO Box 100
Miami, AZ 85539

**LOCATION NOTICE FOR LODE MINING CLAIM
STATE OF ARIZONA, COUNTY OF GILA**

NOTICE IS HEREBY GIVEN that the **PVMC 19** Lode
Mining claim has been located by:
PINTO VALLEY MINING CORP.
whose current mailing address is: PO Box 100
Miami, AZ 85539



This Lode mining claim consists of approximately **20.66** acres.

The general course of this claim is **East to West** and it is situated in the Miami Mining District, Gila County, Arizona. This claim is **1500** feet in length and **600** feet in width. This claim is marked by seven monuments, constructed of 2" x 2" wood posts extending 4' above the ground, one at each end corner, end center and location monument for this claim.

The location monument on which this Location Notice is posted is situated within:

Section 5 (UNSURVEYED), Township 1 North, Range 14 East, Gila and Salt River Meridian, Gila County, Arizona.

This claim runs from the location monument on which this location notice is posted on the centerline of the claim approximately **10 feet, East** to the **East** end line and **1490 feet, West** to the **West** end line of the claim.

This claim encompasses the following Quarter Section(s), Section(s), Township(s) and Range(s):

A portion of the SE1/4, SW1/4, NW1/4 & NE1/4, Section 5 (UNSURVEYED), T1N-R14E, G&SRM, Gila County, Arizona, as described by metes and bounds below:

Commencing at A.P. 64 of Tract No. 40 situated in Township 1 North – Ranges 13 & 14 East (Latitude 33°27'26.626239" N, Longitude 110°58'25.875065" W), Thence North 447.7 feet, Thence East 5,002.1 feet to the Northwest corner of this Claim and the Point of Beginning (Latitude 33°27'31.435214" N, Longitude 110°57'26.888027" W), Thence East, 1500 feet, Thence South, 600 feet, Thence West, 1500 feet, Thence North, 600 feet to the Point of Beginning.

Depicted on the attached claim map.

THE NORTHWEST CORNER OF THIS CLAIM IS NORTH 447.7' & EAST 5,002.1' OF A.P. 64 OF TRACT No. 40 IN T1N-R13&14E, GILA COUNTY, AZ.

Located, dated and posted on the ground this 27th day of February, 2018.

PINTO VALLEY MINING CORP. (Owner)

By:

Jody A. Stone, RLS (Agent)

AMC 449754

"PVMC 19"

LOCATION OF THE "PVMC 8" THROUGH "PVMC 31"
& "PVMC 53" THROUGH "PVMC 58"
LODE CLAIMS



SITUATED IN SECTIONS 5, 6, 7 & 8 (UNSURVEYED)

T1N-R14E G&SRM, GILA COUNTY, AZ

ALL CLAIMS ARE 1500' IN LENGTH & 600' IN WIDTH

EXCEPT: "PVMC 53" = 1200'x600'; "PVMC 54" = 1000'x600'; "PVMC 55" = 800'x600'; "PVMC 56" = 700'x600'; "PVMC 57" = 500'x600'; "PVMC 58" = 600'x300'

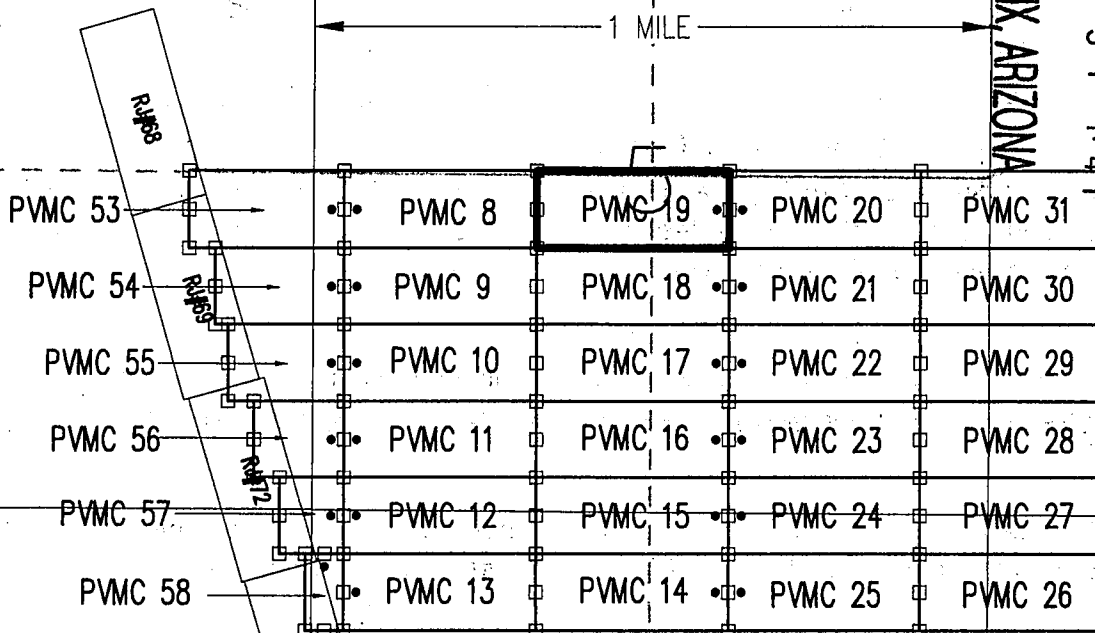


1 MILE

PHOENIX ARIZONA

2018 MAR -5 P 1:47

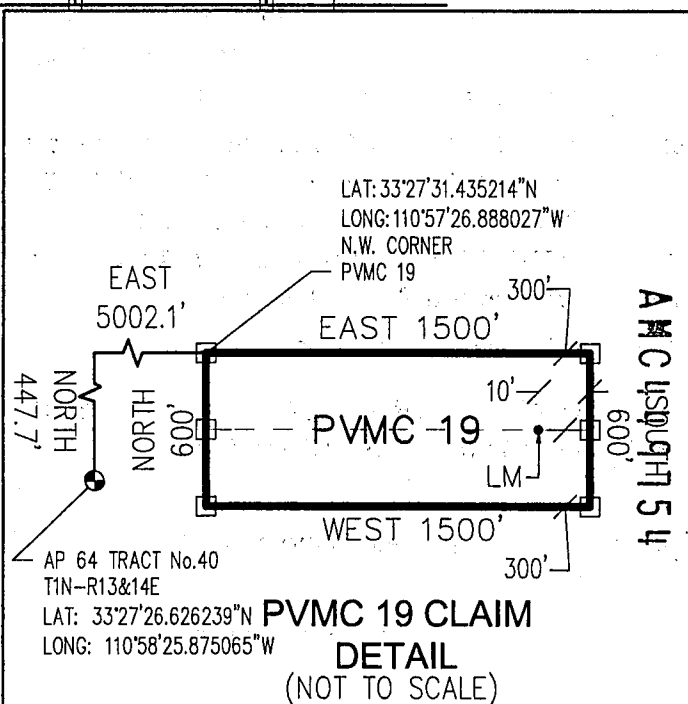
RECEIVED
BIMAZ STATE OFFICE



CLAIM ACREAGE = 20.66 AC.

- INDICATES END CENTER OR CORNER OF LODE CLAIM. SET 2"x2"x5" WOODEN POST (TYPICAL).
- INDICATES LOCATION MONUMENT. SET 2"x2"x5" WOODEN POST 10' FROM AN END CENTER WITH PLASTIC BOTTLE CONTAINING THE LOCATION NOTICE

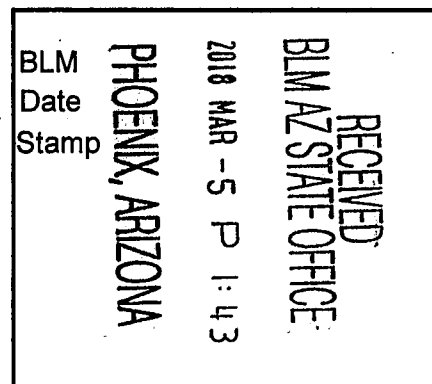
LOCATORS:
PINTO VALLEY MINING CORP.
PO BOX 100
MIAMI AZ 85539



Return to:
PINTO VALLEY MINING CORP.
PO Box 100
Miami, AZ 85539

**LOCATION NOTICE FOR LODE MINING CLAIM
STATE OF ARIZONA, COUNTY OF GILA**

NOTICE IS HEREBY GIVEN that the **PVMC 20** Lode
Mining claim has been located by:
PINTO VALLEY MINING CORP.
whose current mailing address is: PO Box 100
Miami, AZ 85539



This Lode mining claim consists of approximately **20.66** acres.

The general course of this claim is **East to West** and it is situated in the Miami Mining District, Gila County, Arizona. This claim is **1500** feet in length and **600** feet in width. This claim is marked by seven monuments, constructed of 2" x 2" wood posts extending 4' above the ground, one at each end corner, end center and location monument for this claim.

The location monument on which this Location Notice is posted is situated within:

Section 5 (UNSURVEYED), Township 1 North, Range 14 East, Gila and Salt River Meridian, Gila County, Arizona.

This claim runs from the location monument on which this location notice is posted on the centerline of the claim approximately **10 feet, West** to the **West** end line and **1490 feet, East** to the **East** end line of the claim.

This claim encompasses the following Quarter Section(s), Section(s), Township(s) and Range(s):

A portion of the SE1/4 & NE1/4, Section 5 (UNSURVEYED), T1N-R14E, G&SRM, Gila County, Arizona, as described by metes and bounds below:

Commencing at A.P. 64 of Tract No. 40 situated in Township 1 North – Ranges 13 & 14 East (Latitude 33°27'26.626239" N, Longitude 110°58'25.875065" W), Thence North 447.7 feet, Thence East 6,502.1 feet to the Northwest corner of this Claim and the Point of Beginning (Latitude 33°27'31.547774" N, Longitude 110°57'09.186902" W), Thence East, 1500 feet, Thence South, 600 feet, Thence West, 1500 feet, Thence North, 600 feet to the Point of Beginning.


Depicted on the attached claim map.

THE NORTHWEST CORNER OF THIS CLAIM IS NORTH 447.7' & EAST 6,502.1' OF A.P. 64 OF TRACT No. 40 IN T1N-R13&14E, GILA COUNTY, AZ.

Located, dated and posted on the ground this 27th day of February, 2018.

PINTO VALLEY MINING CORP. (Owner)

By:


Jody A. Stone, RLS (Agent)

AMC449755

"PVMC 20"

LOCATION OF THE "PVMC 8" THROUGH "PVMC 31"
& "PVMC 53" THROUGH "PVMC 58"
LODE CLAIMS

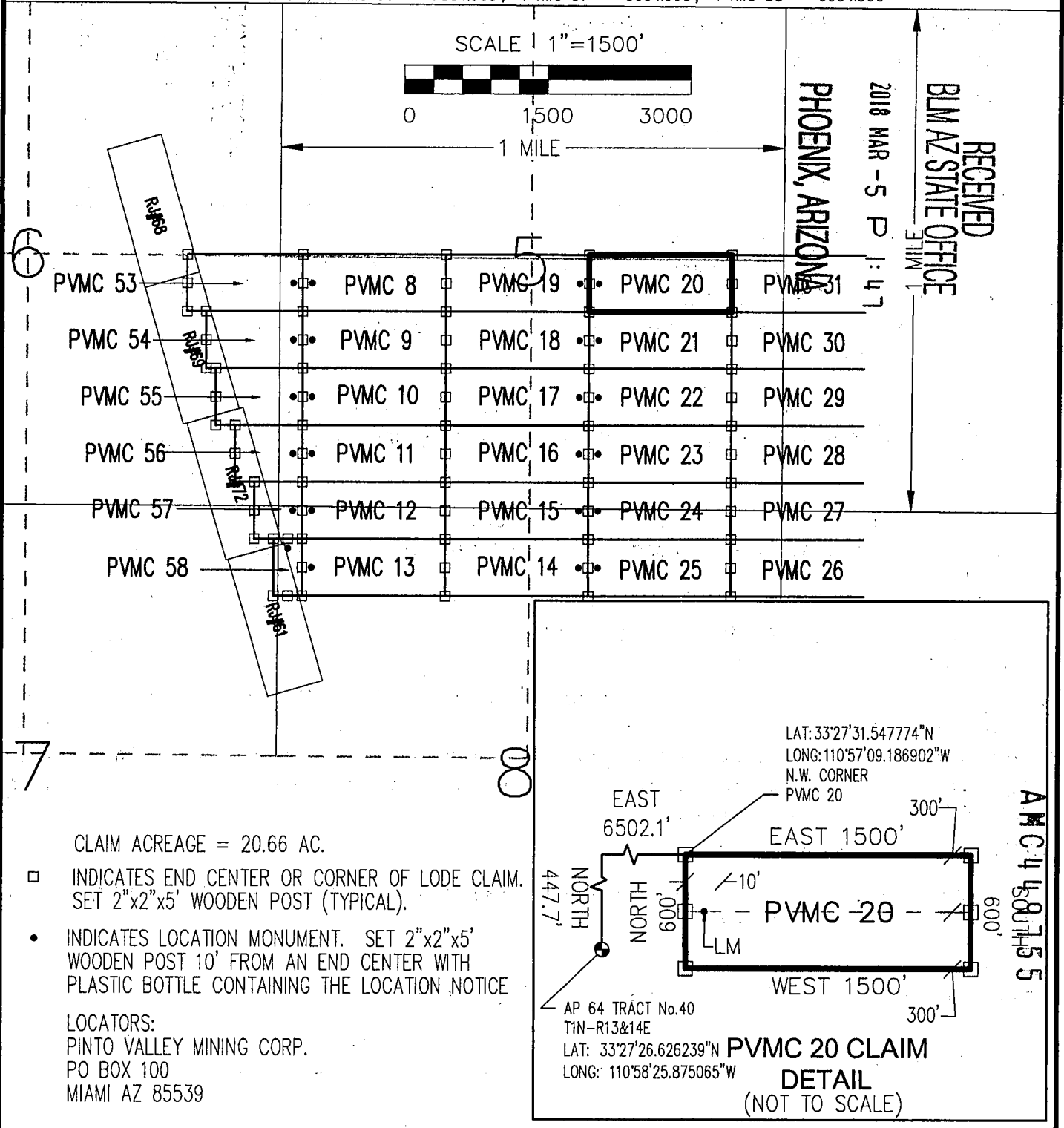


SITUATED IN SECTIONS 5, 6, 7 & 8 (UNSURVEYED)

T1N-R14E G&SRM, GILA COUNTY, AZ

ALL CLAIMS ARE 1500' IN LENGTH & 600' IN WIDTH


EXCEPT: "PVMC 53" = 1200'x600'; "PVMC 54" = 1000'x600'; "PVMC 55" = 900'x600'; "PVMC 56" = 700'x600'; "PVMC 57" = 500'x600'; "PVMC 58" = 600'x300'



Return to:
PINTO VALLEY MINING CORP.
PO Box 100
Miami, AZ 85539

**LOCATION NOTICE FOR LODE MINING CLAIM
STATE OF ARIZONA, COUNTY OF GILA**

NOTICE IS HEREBY GIVEN that the **PVMC 21** Lode
Mining claim has been located by:
PINTO VALLEY MINING CORP.
whose current mailing address is: PO Box 100
Miami, AZ 85539



This Lode mining claim consists of approximately **20.66** acres.

The general course of this claim is **East to West** and it is situated in the Miami Mining District, Gila County, Arizona. This claim is **1500** feet in length and **600** feet in width. This claim is marked by seven monuments, constructed of 2" x 2" wood posts extending 4' above the ground, one at each end corner, end center and location monument for this claim.

The location monument on which this Location Notice is posted is situated within:

Section 5 (UNSURVEYED), Township 1 North, Range 14 East, Gila and Salt River Meridian, Gila County, Arizona.

This claim runs from the location monument on which this location notice is posted on the centerline of the claim approximately **10 feet, West** to the **West** end line and **1490 feet, East** to the **East** end line of the claim.

This claim encompasses the following Quarter Section(s), Section(s), Township(s) and Range(s):

A portion of the SE1/4, Section 5 (UNSURVEYED), T1N-R14E, G&SRM, Gila County, Arizona, as described by metes and bounds below:


Commencing at A.P. 64 of Tract No. 40 situated in Township 1 North – Ranges 13 & 14 East (Latitude 33°27'26.626239" N, Longitude 110°58'25.875065" W), Thence South 152.3 feet, Thence East 6,502.1 feet to the Northwest corner of this Claim and the Point of Beginning (Latitude 33°27'25.612961" N, Longitude 110°57'09.133356" W), Thence East, 1500 feet, Thence South, 600 feet, Thence West, 1500 feet, Thence North, 600 feet to the Point of Beginning.

Depicted on the attached claim map.

THE NORTHWEST CORNER OF THIS CLAIM IS SOUTH 152.3' & EAST 6,502.1' OF A.P. 64 OF TRACT No. 40 IN T1N-R13&14E, GILA COUNTY, AZ.

Located, dated and posted on the ground this 27th day of February, 2018.

PINTO VALLEY MINING CORP. (Owner)

By: 
Jody A. Stone, RLS (Agent)

AMC 449756

"PVMC 21"

LOCATION OF THE "PVMC 8" THROUGH "PVMC 31"
& "PVMC 53" THROUGH "PVMC 58"
LODE CLAIMS

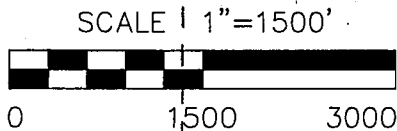


SITUATED IN SECTIONS 5, 6, 7 & 8 (UNSURVEYED)

T1N-R14E G&SRM, GILA COUNTY, AZ

ALL CLAIMS ARE 1500' IN LENGTH & 600' IN WIDTH

EXCEPT: "PVMC 53" = 1200'x600'; "PVMC 54" = 1000'x600'; "PVMC 55" = 900'x600'; "PVMC 56" = 700'x600'; "PVMC 57" = 500'x600'; "PVMC 58" = 600'x300'

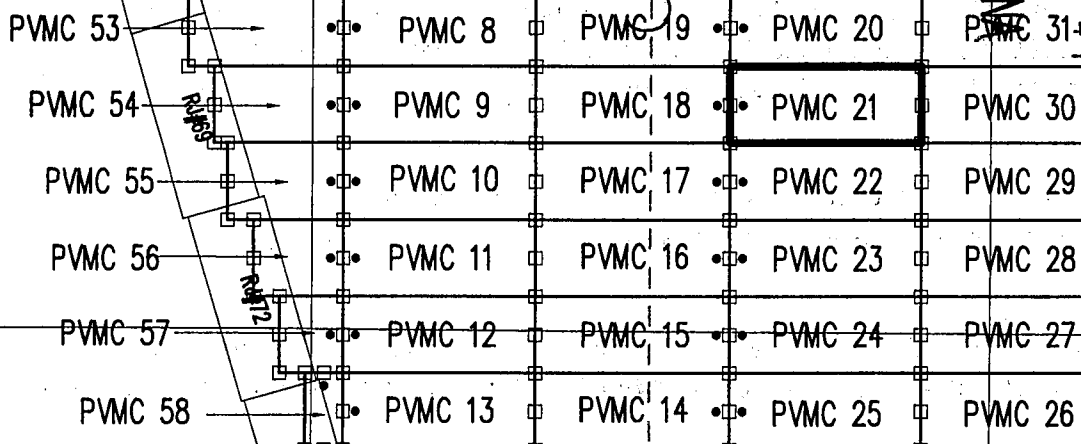


1 MILE

PHOENIX, ARIZONA

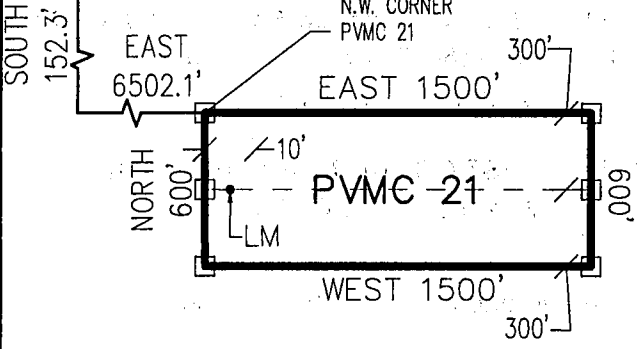
2018 MAR - 5 P 1:47

RECEIVED
BLM AZ STATE OFFICE



AP. 64 TRACT No. 40
T1N-R13&14E
LAT: 33°27'26.626239"N
LONG: 110°58'25.875065"W

LAT: 33°27'25.612961"N
LONG: 110°57'09.133356"W
N.W. CORNER
PVMC 21



PVMC 21 CLAIM
DETAIL
(NOT TO SCALE)

CLAIM ACREAGE = 20.66 AC.

- INDICATES END CENTER OR CORNER OF LODE CLAIM. SET 2"x2"x5' WOODEN POST (TYPICAL).
- INDICATES LOCATION MONUMENT. SET 2"x2"x5' WOODEN POST 10' FROM AN END CENTER WITH PLASTIC BOTTLE CONTAINING THE LOCATION NOTICE


LOCATORS:
PINTO VALLEY MINING CORP.
PO BOX 100
MIAMI AZ 85539

AR 64-9756

Return to:
PINTO VALLEY MINING CORP.
PO Box 100
Miami, AZ 85539

**LOCATION NOTICE FOR LODE MINING CLAIM
STATE OF ARIZONA, COUNTY OF GILA**

NOTICE IS HEREBY GIVEN that the **PVMC 22** Lode
Mining claim has been located by:
PINTO VALLEY MINING CORP.
whose current mailing address is: PO Box 100
Miami, AZ 85539



This Lode mining claim consists of approximately **20.66** acres.

The general course of this claim is **East to West** and it is situated in the Miami Mining District, Gila County, Arizona. This claim is **1500** feet in length and **600** feet in width. This claim is marked by seven monuments, constructed of 2" x 2" wood posts extending 4' above the ground, one at each end corner, end center and location monument for this claim.

The location monument on which this Location Notice is posted is situated within:

Section 5 (UNSURVEYED), Township 1 North, Range 14 East, Gila and Salt River Meridian, Gila County, Arizona.

This claim runs from the location monument on which this location notice is posted on the centerline of the claim approximately **10 feet, West** to the **West** end line and **1490 feet, East** to the **East** end line of the claim.

This claim encompasses the following Quarter Section(s), Section(s), Township(s) and Range(s):

A portion of the SE1/4, Section 5 (UNSURVEYED), T1N-R14E, G&SRM, Gila County, Arizona, as described by metes and bounds below:

Commencing at A.P. 64 of Tract No. 40 situated in Township 1 North – Ranges 13 & 14 East (Latitude 33°27'26.626239" N, Longitude 110°58'25.875065" W), Thence South 752.3 feet, Thence East 6,502.1 feet to the Northwest corner of this Claim and the Point of Beginning (Latitude 33°27'19.678146" N, Longitude 110°57'09.079815" W), Thence East, 1500 feet, Thence South, 600 feet, Thence West, 1500 feet, Thence North, 600 feet to the Point of Beginning.

Depicted on the attached claim map.

THE NORTHWEST CORNER OF THIS CLAIM IS SOUTH 752.3' & EAST 6,502.1' OF A.P. 64 OF TRACT No. 40 IN T1N-R13&14E, GILA COUNTY, AZ.

Located, dated and posted on the ground this 27th day of February, 2018.

PINTO VALLEY MINING CORP. (Owner)


By:


Jody A. Stone, RLS (Agent)

AMC 449757

"PVMC 22"

LOCATION OF THE "PVMC 8" THROUGH "PVMC 31"
& "PVMC 53" THROUGH "PVMC 58"
LODE CLAIMS

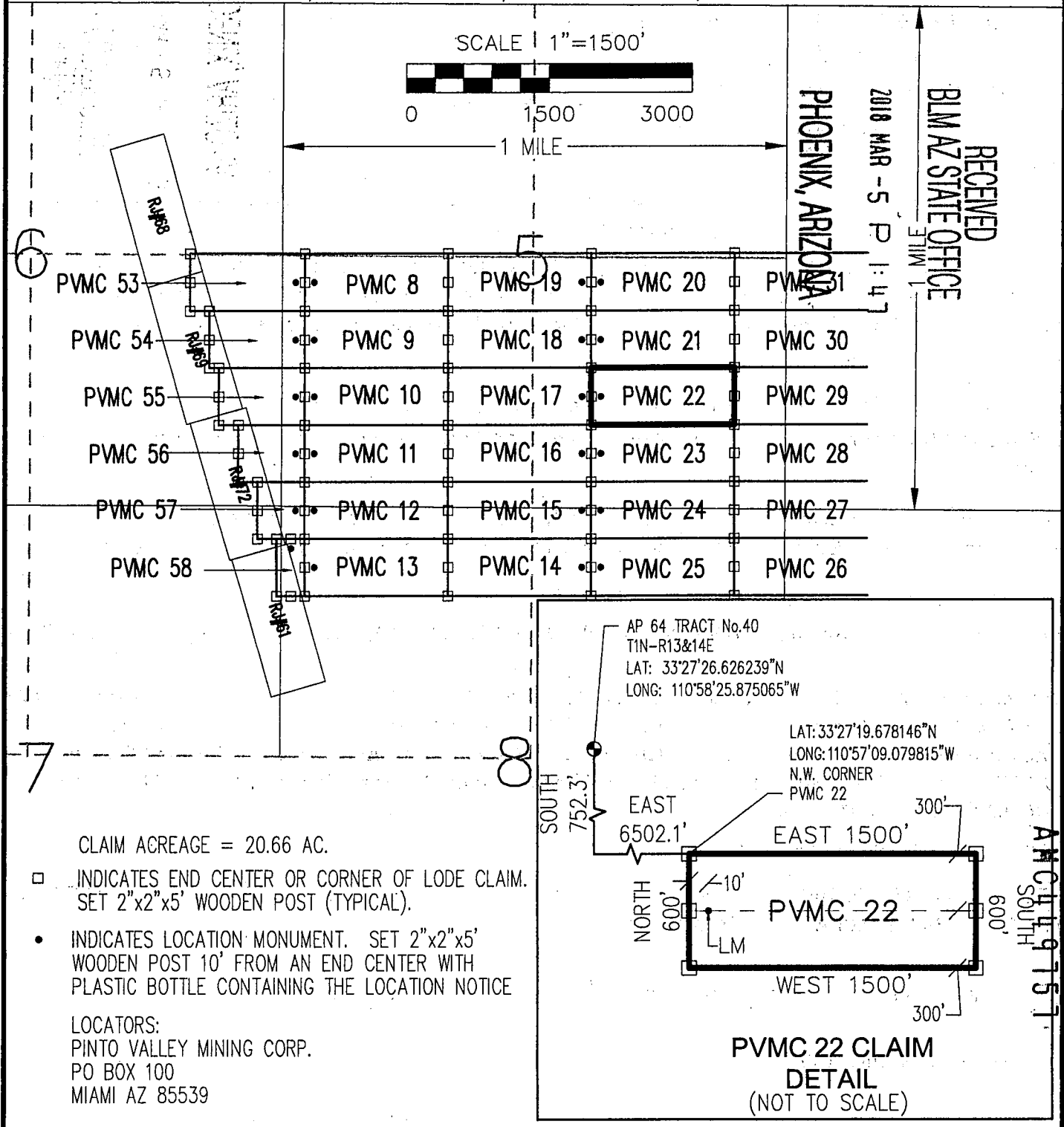


SITUATED IN SECTIONS 5, 6, 7 & 8 (UNSURVEYED)

T1N-R14E G&SRM, GILA COUNTY, AZ.

ALL CLAIMS ARE 1500' IN LENGTH & 600' IN WIDTH

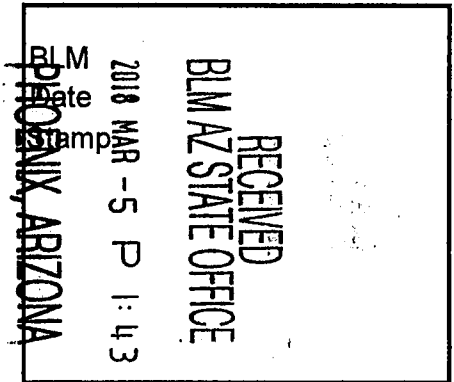
EXCEPT: "PVMC 53" = 1200'x600'; "PVMC 54" = 1000'x600'; "PVMC 55" = 900'x600'; "PVMC 56" = 700'x600'; "PVMC 57" = 500'x600'; "PVMC 58" = 600'x300'



Return to:
PINTO VALLEY MINING CORP.
PO Box 100
Miami, AZ 85539

**LOCATION NOTICE FOR LODE MINING CLAIM
STATE OF ARIZONA, COUNTY OF GILA**

NOTICE IS HEREBY GIVEN that the **PVMC 23** Lode
Mining claim has been located by:
PINTO VALLEY MINING CORP.
whose current mailing address is: PO Box 100
Miami, AZ 85539



This Lode mining claim consists of approximately **20.66** acres.

The general course of this claim is **East to West** and it is situated in the Miami Mining District, Gila County, Arizona. This claim is **1500** feet in length and **600** feet in width. This claim is marked by seven monuments, constructed of 2" x 2" wood posts extending 4' above the ground, one at each end corner, end center and location monument for this claim.

The location monument on which this Location Notice is posted is situated within:

Section 5 (UNSURVEYED), Township 1 North, Range 14 East, Gila and Salt River Meridian, Gila County, Arizona.

This claim runs from the location monument on which this location notice is posted on the centerline of the claim approximately **10 feet, West** to the **West** end line and **1490 feet, East** to the **East** end line of the claim.

This claim encompasses the following Quarter Section(s), Section(s), Township(s) and Range(s):

A portion of the SE1/4, Section 5 (UNSURVEYED), T1N-R14E, G&SRM, Gila County, Arizona, as described by metes and bounds below:


Commencing at A.P. 64 of Tract No. 40 situated in Township 1 North – Ranges 13 & 14 East (Latitude 33°27'26.626239" N, Longitude 110°58'25.875065" W), Thence South 1,352.3 feet, Thence East 6,502.1 feet to the Northwest corner of this Claim and the Point of Beginning (Latitude 33°27'13.743330" N, Longitude 110°57'09.026278" W), Thence East, 1500 feet, Thence South, 600 feet, Thence West, 1500 feet, Thence North, 600 feet to the Point of Beginning.

Depicted on the attached claim map.

THE NORTHWEST CORNER OF THIS CLAIM IS SOUTH 1,352.3' & EAST 6,502.1' OF A.P. 64 OF TRACT No. 40 IN T1N-R13&14E, GILA COUNTY, AZ.

Located, dated and posted on the ground this 27th day of February, 2018.

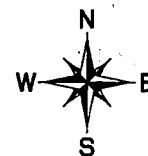
PINTO VALLEY MINING CORP. (Owner)

By: 
Jody A. Stone, RLS (Agent)

A
M
C
4
4
9
7
5
8

"PVMC 23"

LOCATION OF THE "PVMC 8" THROUGH "PVMC 31"
& "PVMC 53" THROUGH "PVMC 58"
LODE CLAIMS

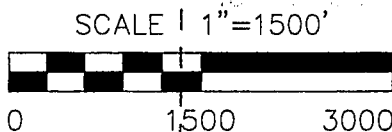


SITUATED IN SECTIONS 5, 6, 7 & 8 (UNSURVEYED)

T1N-R14E G&SRM, GILA COUNTY, AZ

ALL CLAIMS ARE 1500' IN LENGTH & 600' IN WIDTH

EXCEPT: "PVMC 53" = 1200'x600'; "PVMC 54" = 1000'x600'; "PVMC 55" = 900'x600'; "PVMC 56" = 700'x600'; "PVMC 57" = 500'x600'; "PVMC 58" = 600'x300'

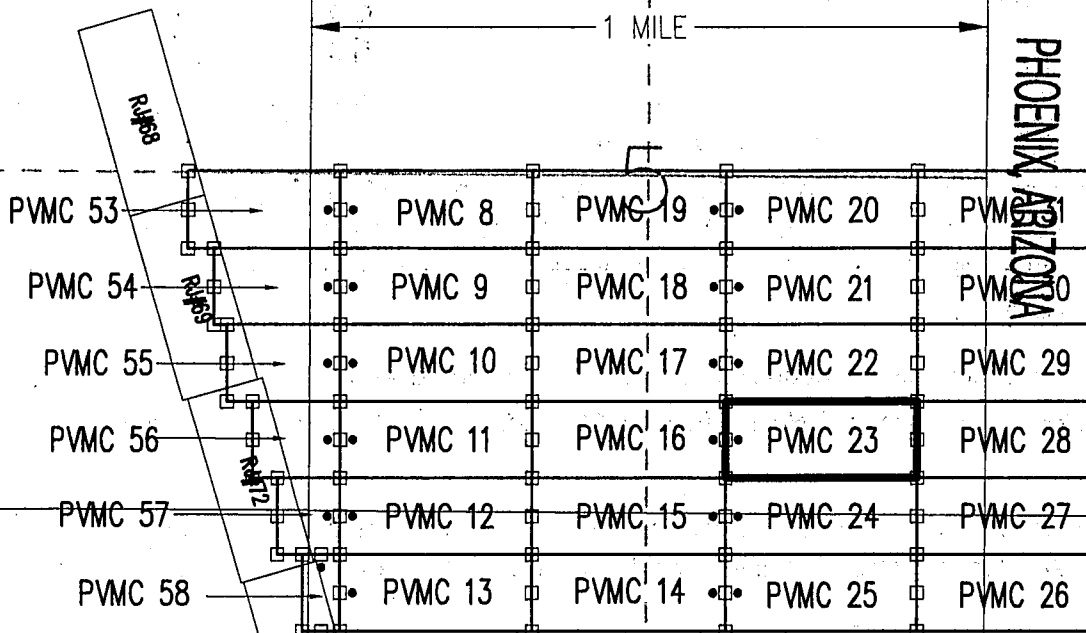


1 MILE

PHOENIX, ARIZONA

2018 MAR - 5 P 1:47

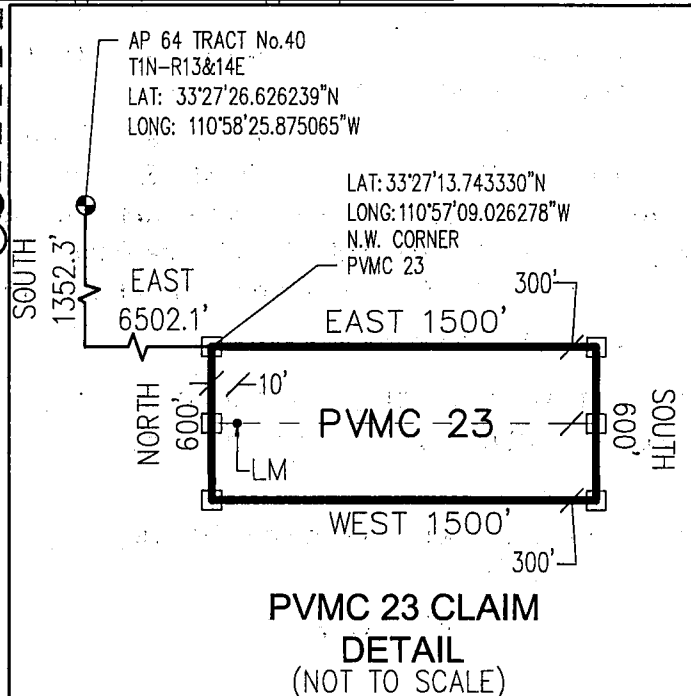
RECEIVED
BLM AZ STATE OFFICE



CLAIM ACREAGE = 20.66 AC.

- INDICATES END CENTER OR CORNER OF LODE CLAIM. SET 2"x2"x5' WOODEN POST (TYPICAL).
- INDICATES LOCATION MONUMENT. SET 2"x2"x5' WOODEN POST 10' FROM AN END CENTER WITH PLASTIC BOTTLE CONTAINING THE LOCATION NOTICE

LOCATORS:
PINTO VALLEY MINING CORP.
PO BOX 100
MIAMI AZ 85539




AMC 4-0158

Return to:
PINTO VALLEY MINING CORP.
PO Box 100
Miami, AZ 85539

**LOCATION NOTICE FOR LODE MINING CLAIM
STATE OF ARIZONA, COUNTY OF GILA**

NOTICE IS HEREBY GIVEN that the **PVMC 24** Lode
Mining claim has been located by:
PINTO VALLEY MINING CORP.
whose current mailing address is: PO Box 100
Miami, AZ 85539



This Lode mining claim consists of approximately **20.66** acres.

The general course of this claim is **East to West** and it is situated in the Miami Mining District, Gila County, Arizona. This claim is **1500** feet in length and **600** feet in width. This claim is marked by seven monuments, constructed of 2" x 2" wood posts extending 4' above the ground, one at each end corner, end center and location monument for this claim.

The location monument on which this Location Notice is posted is situated within:

Section 8 (UNSURVEYED), Township 1 North, Range 14 East, Gila and Salt River Meridian, Gila County, Arizona.

This claim runs from the location monument on which this location notice is posted on the centerline of the claim approximately **10 feet, West** to the **West** end line and **1490 feet, East** to the **East** end line of the claim.

This claim encompasses the following Quarter Section(s), Section(s), Township(s) and Range(s):

A portion of the SE1/4, Section 5 & NE1/4, Section 8 (UNSURVEYED), T1N-R14E, G&SRM, Gila County, Arizona, as described by metes and bounds below:

Commencing at A.P. 64 of Tract No. 40 situated in Township 1 North – Ranges 13 & 14 East (Latitude 33°27'26.626239" N, Longitude 110°58'25.875065" W), Thence South 1,952.3 feet, Thence East 6,502.1 feet to the Northwest corner of this Claim and the Point of Beginning (Latitude 33°27'07.808512" N, Longitude 110°57'08.972745" W), Thence East, 1500 feet, Thence South, 600 feet, Thence West, 1500 feet, Thence North, 600 feet to the Point of Beginning.

Depicted on the attached claim map.

THE NORTHWEST CORNER OF THIS CLAIM IS SOUTH 1,952.3' & EAST 6,502.1' OF A.P. 64 OF TRACT No. 40 IN T1N-R13&14E, GILA COUNTY, AZ.

Located, dated and posted on the ground this 27th day of February, 2018.

PINTO VALLEY MINING CORP. (Owner)

By:

Jody A. Stone, RLS (Agent)

"PVMC 24"

LOCATION OF THE "PVMC 8" THROUGH "PVMC 31"
& "PVMC 53" THROUGH "PVMC 58"
LODE CLAIMS

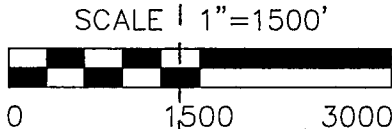


SITUATED IN SECTIONS 5, 6, 7 & 8 (UNSURVEYED)

T1N-R14E G&SRM, GILA COUNTY, AZ

ALL CLAIMS ARE 1500' IN LENGTH & 600' IN WIDTH

EXCEPT: "PVMC 53" = 1200'x600'; "PVMC 54" = 1000'x600'; "PVMC 55" = 900'x600'; "PVMC 56" = 700'x600'; "PVMC 57" = 500'x600'; "PVMC 58" = 600'x300'

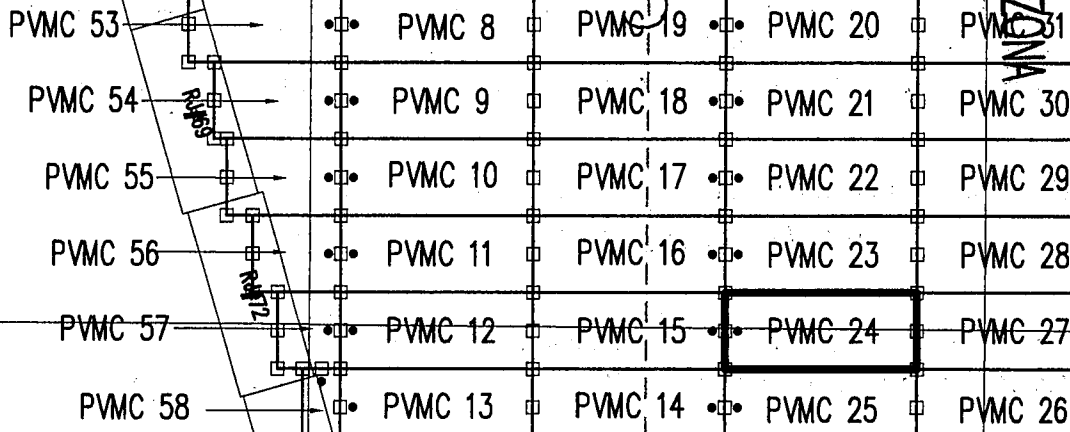


1 MILE

PHOENIX, ARIZONA

2018 MAR - 5 P 1:47

RECEIVED
BLM AZ STATE OFFICE



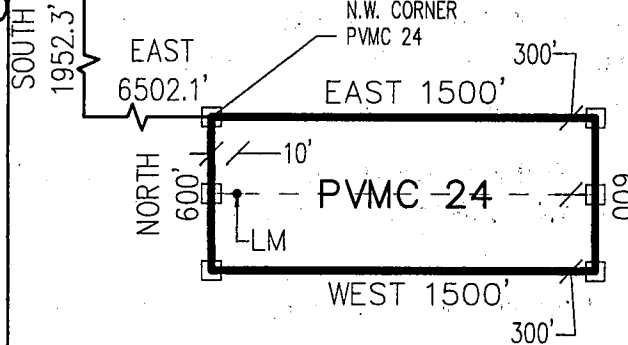
CLAIM ACREAGE = 20.66 AC.

- INDICATES END CENTER OR CORNER OF LODE CLAIM. SET 2"x2"x5" WOODEN POST (TYPICAL).
- INDICATES LOCATION MONUMENT. SET 2"x2"x5" WOODEN POST 10' FROM AN END CENTER WITH PLASTIC BOTTLE CONTAINING THE LOCATION NOTICE

LOCATORS:
PINTO VALLEY MINING CORP.
PO BOX 100
MIAMI AZ 85539

AP 64 TRACT No.40
T1N-R13&14E
LAT: 33°27'26.626239"N
LONG: 110°58'25.875065"W

LAT: 33°27'07.808512"N
LONG: 110°57'08.972745"W
N.W. CORNER
PVMC 24




PVMC 24 CLAIM
DETAIL
(NOT TO SCALE)

AP 64 TRACT No.40

Return to:
PINTO VALLEY MINING CORP.
PO Box 100
Miami, AZ 85539

**LOCATION NOTICE FOR LODE MINING CLAIM
STATE OF ARIZONA, COUNTY OF GILA**

NOTICE IS HEREBY GIVEN that the **PVMC 25** Lode
Mining claim has been located by:
PINTO VALLEY MINING CORP.
whose current mailing address is: PO Box 100
Miami, AZ 85539



This Lode mining claim consists of approximately **20.66** acres.

The general course of this claim is **East to West** and it is situated in the Miami Mining District, Gila County, Arizona. This claim is **1500** feet in length and **600** feet in width. This claim is marked by seven monuments, constructed of 2" x 2" wood posts extending 4' above the ground, one at each end corner, end center and location monument for this claim.

The location monument on which this Location Notice is posted is situated within:

Section 8 (UNSURVEYED), Township 1 North, Range 14 East, Gila and Salt River Meridian, Gila County, Arizona.

This claim runs from the location monument on which this location notice is posted on the centerline of the claim approximately **10 feet, West** to the **West** end line and **1490 feet, East** to the **East** end line of the claim.

This claim encompasses the following Quarter Section(s), Section(s), Township(s) and Range(s):

A portion of the NE1/4, Section 8 (UNSURVEYED), T1N-R14E, G&SRM, Gila County, Arizona, as described by metes and bounds below:

Commencing at A.P. 64 of Tract No. 40 situated in Township 1 North – Ranges 13 & 14 East (Latitude 33°27'26.626239" N, Longitude 110°58'25.875065" W), Thence South 2,552.3 feet, Thence East 6,502.1 feet to the Northwest corner of this Claim and the Point of Beginning (Latitude 33°27'01.873693" N, Longitude 110°57'08.919217" W), Thence East, 1500 feet, Thence South, 600 feet, Thence West, 1500 feet, Thence North, 600 feet to the Point of Beginning.

Depicted on the attached claim map.

THE NORTHWEST CORNER OF THIS CLAIM IS SOUTH 2,552.3' & EAST 6,502.1' OF A.P. 64 OF TRACT No. 40 IN T1N-R13&14E, GILA COUNTY, AZ.

Located, dated and posted on the ground this 27th day of February, 2018.

PINTO VALLEY MINING CORP. (Owner)

By:

Jody A. Stone, RLS (Agent)

"PVMC 25"

LOCATION OF THE "PVMC 8" THROUGH "PVMC 31"
& "PVMC 53" THROUGH "PVMC 58"
LODE CLAIMS

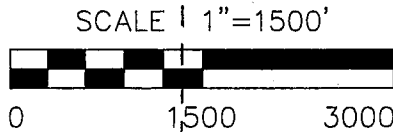


SITUATED IN SECTIONS 5, 6, 7 & 8 (UNSURVEYED)

T1N-R14E G&SRM, GILA COUNTY, AZ

ALL CLAIMS ARE 1500' IN LENGTH & 600' IN WIDTH

EXCEPT: "PVMC 53" = 1200'x600'; "PVMC 54" = 1000'x600'; "PVMC 55" = 900'x600'; "PVMC 56" = 700'x600'; "PVMC 57" = 500'x600'; "PVMC 58" = 600'x300'



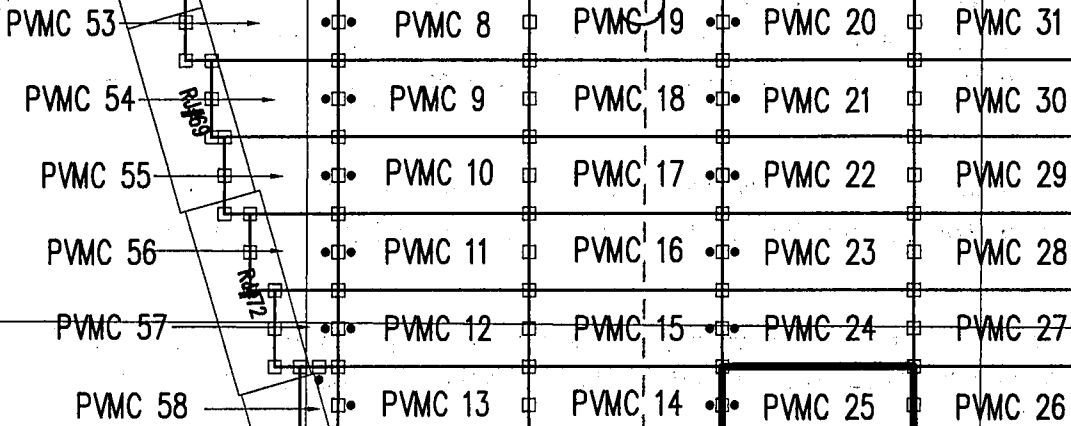
1 MILE

PHOENIX, ARIZONA

2018 MAR -5 P 1:47

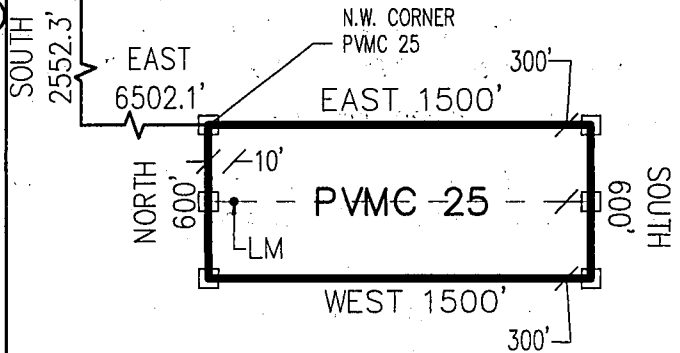
RECEIVED
BLM AZ STATE OFFICE

1 MILE



AP. 64 TRACT No.40
T1N-R13&14E
LAT: 33°27'26.626239"N
LONG: 110°58'25.875065"W

LAT: 33°27'01.873693"N
LONG: 110°57'08.919217"W
N.W. CORNER
PVMC 25



**PVMC 25 CLAIM
DETAIL**
(NOT TO SCALE)

CLAIM ACREAGE = 20.66 AC.

- INDICATES END CENTER OR CORNER OF LODE CLAIM. SET 2"x2"x5' WOODEN POST (TYPICAL).
- INDICATES LOCATION MONUMENT. SET 2"x2"x5' WOODEN POST 10' FROM AN END CENTER WITH PLASTIC BOTTLE CONTAINING THE LOCATION NOTICE


LOCATORS:
PINTO VALLEY MINING CORP.
PO BOX 100
MIAMI AZ 85539

AMC 11197601

Return to:
PINTO VALLEY MINING CORP.
PO Box 100
Miami, AZ 85539

**LOCATION NOTICE FOR LODE MINING CLAIM
STATE OF ARIZONA, COUNTY OF GILA**

NOTICE IS HEREBY GIVEN that the **PVMC 26** Lode
Mining claim has been located by:
PINTO VALLEY MINING CORP.
whose current mailing address is: PO Box 100
Miami, AZ 85539



This Lode mining claim consists of approximately **20.66** acres.

The general course of this claim is **East to West** and it is situated in the Miami Mining District, Gila County, Arizona. This claim is **1500** feet in length and **600** feet in width. This claim is marked by seven monuments, constructed of 2" x 2" wood posts extending 4' above the ground, one at each end corner, end center and location monument for this claim.

The location monument on which this Location Notice is posted is situated within:

Section 9 (UNSURVEYED), Township 1 North, Range 14 East, Gila and Salt River Meridian, Gila County, Arizona.

This claim runs from the location monument on which this location notice is posted on the centerline of the claim approximately **10 feet, East** to the **East** end line and **1490 feet, West** to the **West** end line of the claim.

This claim encompasses the following Quarter Section(s), Section(s), Township(s) and Range(s):

A portion of the NE1/4, Section 8 & NW1/4, Section 9 (UNSURVEYED), T1N-R14E, G&SRM, Gila County, Arizona, as described by metes and bounds below:

Commencing at A.P. 64 of Tract No. 40 situated in Township 1 North – Ranges 13 & 14 East (Latitude 33°27'26.626239" N, Longitude 110°58'25.875065" W), Thence South 2,552.3 feet, Thence East 8,002.1 feet to the Northwest corner of this Claim and the Point of Beginning (Latitude 33°27'01.985516" N, Longitude 110°56'51.219739" W), Thence East, 1500 feet, Thence South, 600 feet, Thence West, 1500 feet, Thence North, 600 feet to the Point of Beginning.

Depicted on the attached claim map.

THE NORTHWEST CORNER OF THIS CLAIM IS SOUTH 2,552.3' & EAST 8,002.1' OF A.P. 64 OF TRACT No. 40 IN T1N-R13&14E, GILA COUNTY, AZ.

Located, dated and posted on the ground this 27th day of February, 2018.

PINTO VALLEY MINING CORP. (Owner)

By: 
Jody A. Stone, RLS (Agent)

AMC 419761

"PVMC 26"

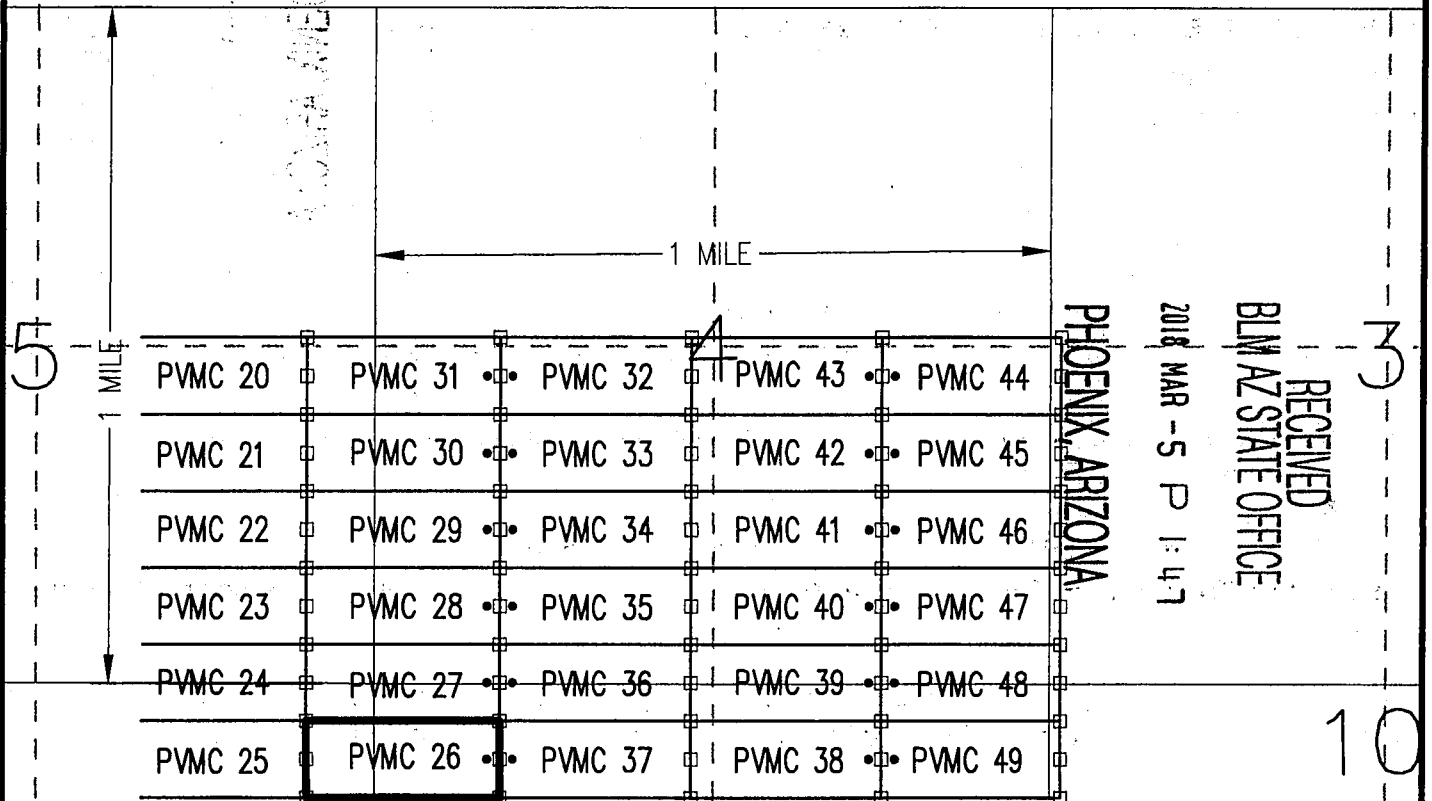
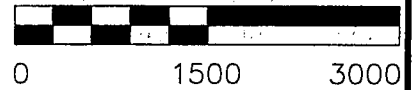
LOCATION OF THE "PVMC 20" THROUGH "PVMC 49" W
LODE CLAIMS

SITUATED IN SECTIONS 3, 4, 5, 8, 9 & 10 (UNSURVEYED)
T1N-R14E G&SRM, GILA COUNTY, AZ

ALL CLAIMS ARE 1500' IN LENGTH & 600' IN WIDTH
EXCEPT: "PVMC 44-49" = 1400'x600'



SCALE 1"=1500'

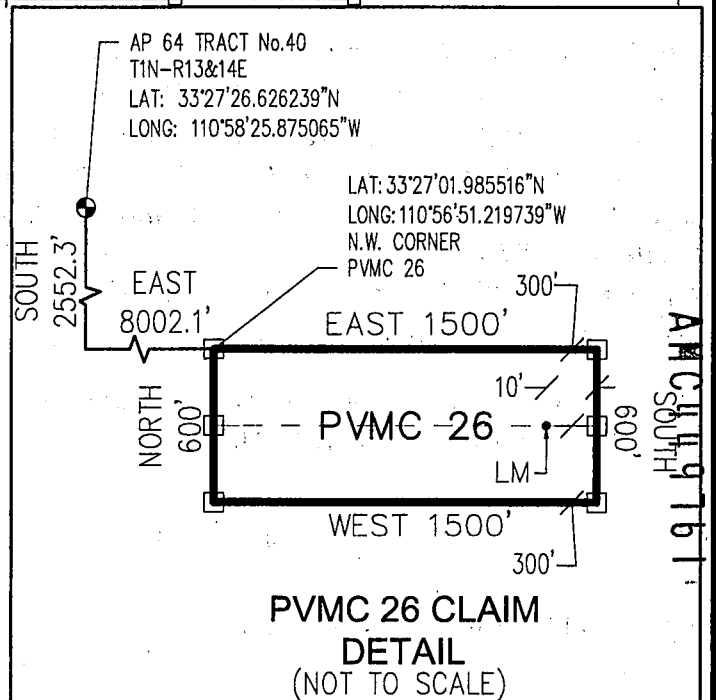


RECEIVED
BLM AZ STATE OFFICE
2018 MAR -5 P 1:47

CLAIM ACREAGE = 20.66 AC.

- INDICATES END CENTER OR CORNER OF LODE CLAIM. SET 2"x2"x5' WOODEN POST (TYPICAL).
- INDICATES LOCATION MONUMENT. SET 2"x2"x5' WOODEN POST 10' FROM AN END CENTER WITH PLASTIC BOTTLE CONTAINING THE LOCATION NOTICE


LOCATORS:
PINTO VALLEY MINING CORP.
PO BOX 100
MIAMI AZ 85539



Return to:
PINTO VALLEY MINING CORP.
PO Box 100
Miami, AZ 85539

**LOCATION NOTICE FOR LODE MINING CLAIM
STATE OF ARIZONA, COUNTY OF GILA**

NOTICE IS HEREBY GIVEN that the **PVMC 27** Lode
Mining claim has been located by:
PINTO VALLEY MINING CORP.
whose current mailing address is: PO Box 100
Miami, AZ 85539



This Lode mining claim consists of approximately **20.66** acres.

The general course of this claim is **East to West** and it is situated in the Miami Mining District, Gila County, Arizona. This claim is **1500** feet in length and **600** feet in width. This claim is marked by seven monuments, constructed of 2" x 2" wood posts extending 4' above the ground, one at each end corner, end center and location monument for this claim.

The location monument on which this Location Notice is posted is situated within:

Section 9 (UNSURVEYED), Township 1 North, Range 14 East, Gila and Salt River Meridian, Gila County, Arizona.

This claim runs from the location monument on which this location notice is posted on the centerline of the claim approximately **10 feet, East** to the **East** end line and **1490 feet, West** to the **West** end line of the claim.

This claim encompasses the following Quarter Section(s), Section(s), Township(s) and Range(s):

A portion of the SW1/4, Section 4; SE1/4, Section 5; NE1/4, Section 8 & NW1/4, Section 9 (UNSURVEYED), T1N-R14E, G&SRM, Gila County, Arizona, as described by metes and bounds below:

Commencing at A.P. 64 of Tract No. 40 situated in Township 1 North – Ranges 13 & 14 East (Latitude 33°27'26.626239" N, Longitude 110°58'25.875065" W), Thence South 1,952.3 feet, Thence East 8,002.1 feet to the Northwest corner of this Claim and the Point of Beginning (Latitude 33°27'07.920343" N, Longitude 110°56'51.272932" W), Thence East, 1500 feet, Thence South, 600 feet, Thence West, 1500 feet, Thence North, 600 feet to the Point of Beginning.

Depicted on the attached claim map.

THE NORTHWEST CORNER OF THIS CLAIM IS SOUTH 1,952.3' & EAST 8,002.1' OF A.P. 64 OF TRACT No. 40 IN T1N-R13&14E, GILA COUNTY, AZ.

Located, dated and posted on the ground this 27th day of February, 2018.

PINTO VALLEY MINING CORP. (Owner)

By: _____

Jody A. Stone, RLS (Agent)

AMC 449762

"PVMC 27"

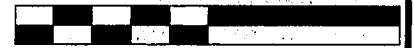
LOCATION OF THE "PVMC 20" THROUGH "PVMC 49" W
LODE CLAIMS

SITUATED IN SECTIONS 3, 4, 5, 8, 9 & 10 (UNSURVEYED)
T1N-R14E G&SRM, GILA COUNTY, AZ

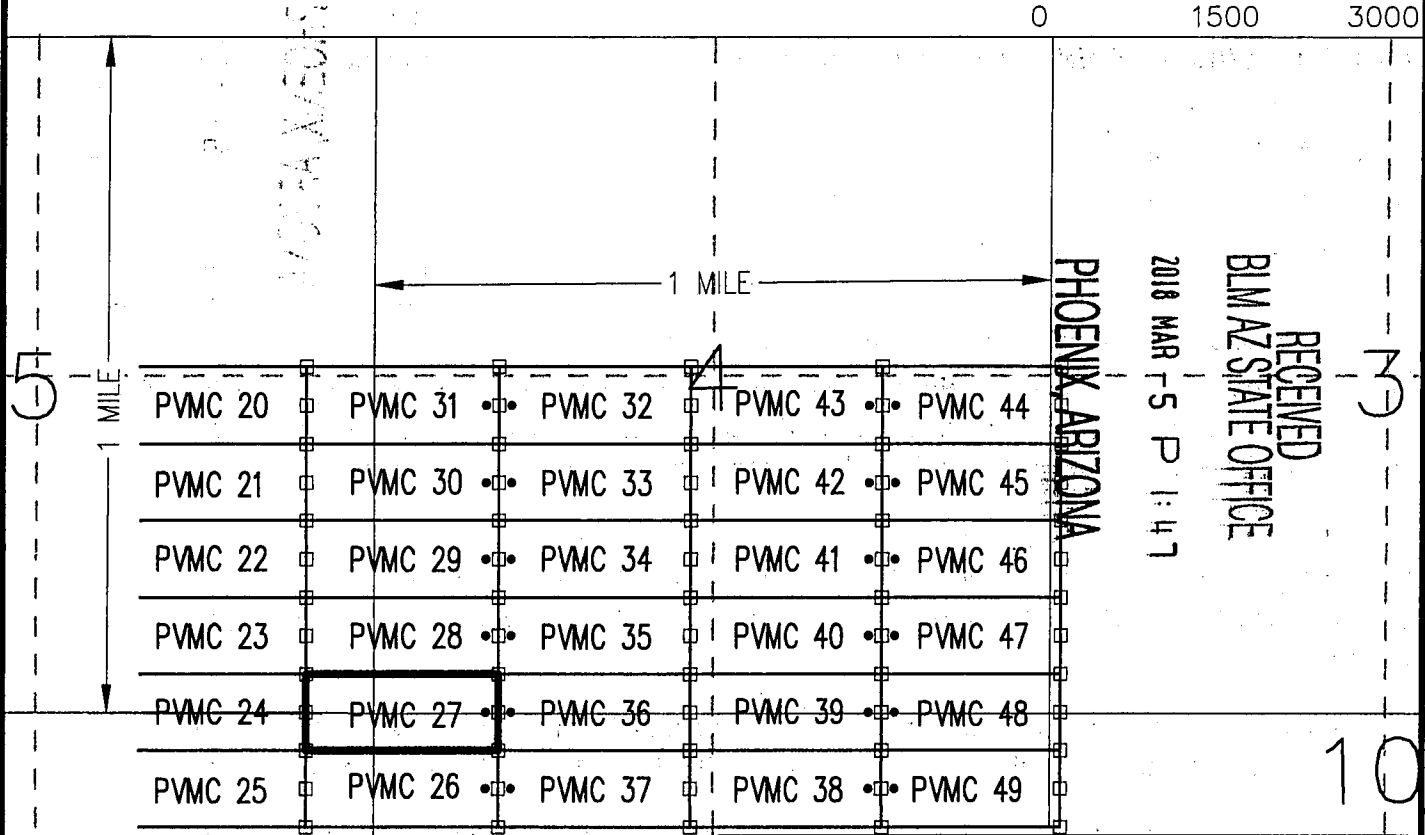


ALL CLAIMS ARE 1500' IN LENGTH & 600' IN WIDTH
EXCEPT: "PVMC 44-49" = 1400'x600'

SCALE 1"=1500'



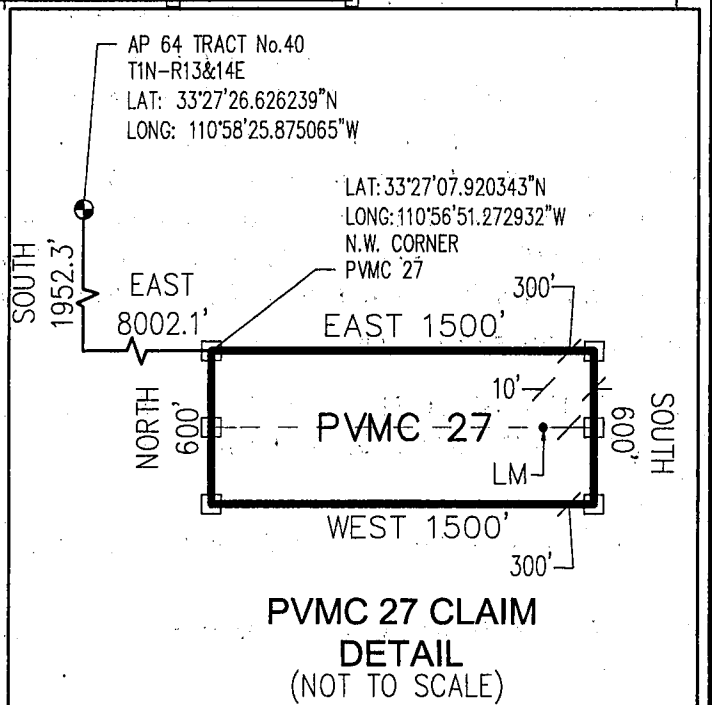
0 1500 3000



CLAIM ACREAGE = 20.66 AC.

- INDICATES END CENTER OR CORNER OF LODE CLAIM. SET 2"x2"x5' WOODEN POST (TYPICAL).
- INDICATES LOCATION MONUMENT. SET 2"x2"x5' WOODEN POST 10' FROM AN END CENTER WITH PLASTIC BOTTLE CONTAINING THE LOCATION NOTICE

LOCATORS:
PINTO VALLEY MINING CORP.
PO BOX 100
MIAMI AZ 85539




AMC449762

Return to:
PINTO VALLEY MINING CORP.
PO Box 100
Miami, AZ 85539

**LOCATION NOTICE FOR LODE MINING CLAIM
STATE OF ARIZONA, COUNTY OF GILA**

NOTICE IS HEREBY GIVEN that the **PVMC 28** Lode
Mining claim has been located by:
PINTO VALLEY MINING CORP.
whose current mailing address is: PO Box 100
Miami, AZ 85539



This Lode mining claim consists of approximately **20.66** acres.

The general course of this claim is **East to West** and it is situated in the Miami Mining District, Gila County, Arizona. This claim is **1500** feet in length and **600** feet in width. This claim is marked by seven monuments, constructed of 2" x 2" wood posts extending 4' above the ground, one at each end corner, end center and location monument for this claim.

The location monument on which this Location Notice is posted is situated within:

Section 4 (UNSURVEYED), Township 1 North, Range 14 East, Gila and Salt River Meridian, Gila County, Arizona.

This claim runs from the location monument on which this location notice is posted on the centerline of the claim approximately **10 feet, East** to the **East** end line and **1490 feet, West** to the **West** end line of the claim.

This claim encompasses the following Quarter Section(s), Section(s), Township(s) and Range(s):

A portion of the SW1/4, Section 4 & SE1/4, Section 5 (UNSURVEYED), T1N-R14E, G&SRM, Gila County, Arizona, as described by metes and bounds below:

Commencing at A.P. 64 of Tract No. 40 situated in Township 1 North – Ranges 13 & 14 East (Latitude 33°27'26.626239" N, Longitude 110°58'25.875065" W), Thence South 1,352.3 feet, Thence East 8,002.1 feet to the Northwest corner of this Claim and the Point of Beginning (Latitude 33°27'13.855167" N, Longitude 110°56'51.326130" W), Thence East, 1500 feet, Thence South, 600 feet, Thence West, 1500 feet, Thence North, 600 feet to the Point of Beginning.

Depicted on the attached claim map.

THE NORTHWEST CORNER OF THIS CLAIM IS SOUTH 1,352.3' & EAST 8,002.1' OF A.P. 64 OF TRACT No. 40 IN T1N-R13&14E, GILA COUNTY, AZ.

Located, dated and posted on the ground this 27th day of February, 2018.

PINTO VALLEY MINING CORP. (Owner)

By:


Jody A. Stone, RLS (Agent)

AMC449763

"PVMC 28"

LOCATION OF THE "PVMC 20" THROUGH "PVMC 49" W
LODE CLAIMS

SITUATED IN SECTIONS 3, 4, 5, 8, 9 & 10 (UNSURVEYED)
T1N-R14E G&SRM, GILA COUNTY, AZ

ALL CLAIMS ARE 1500' IN LENGTH & 600' IN WIDTH

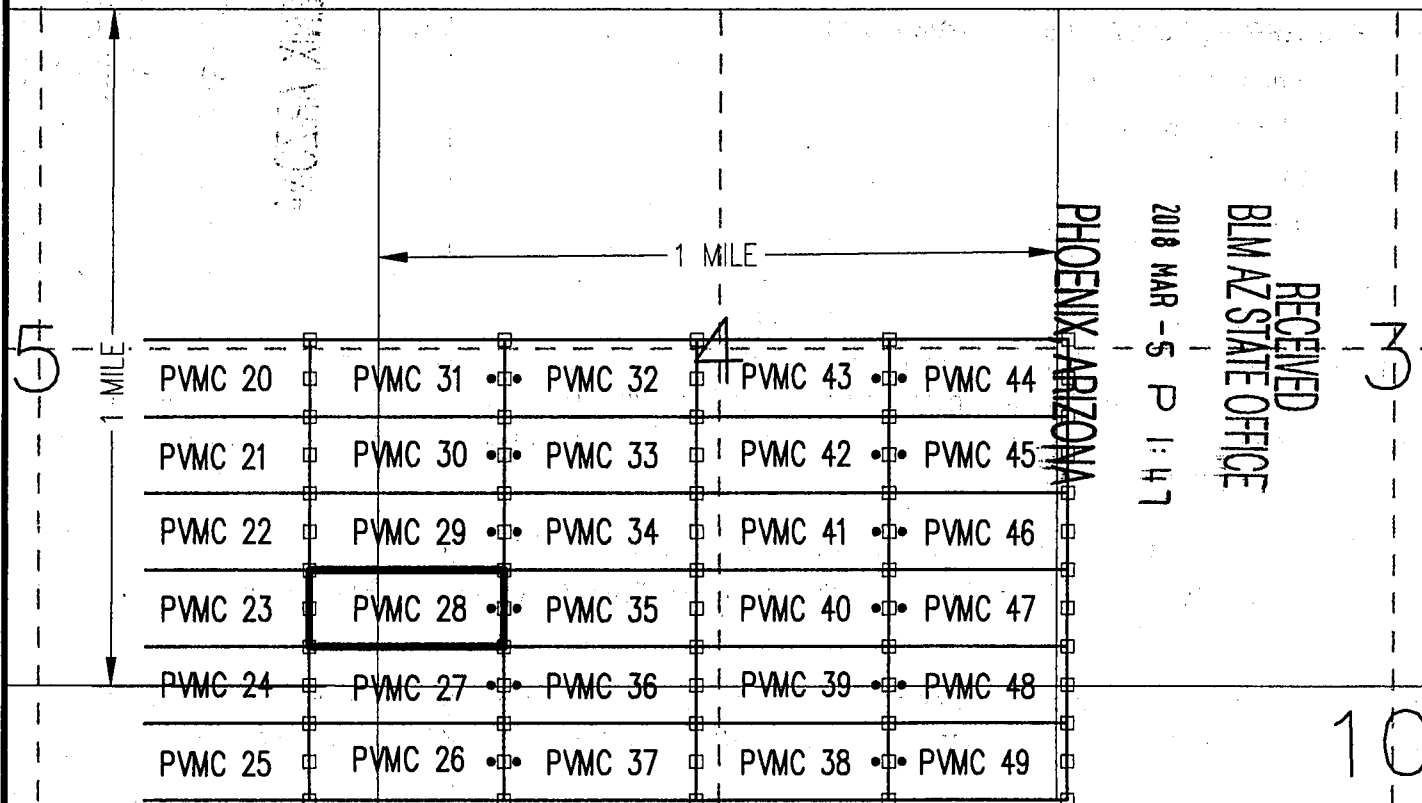
EXCEPT: "PVMC 44-49" = 1400'x600'



SCALE 1"=1500'



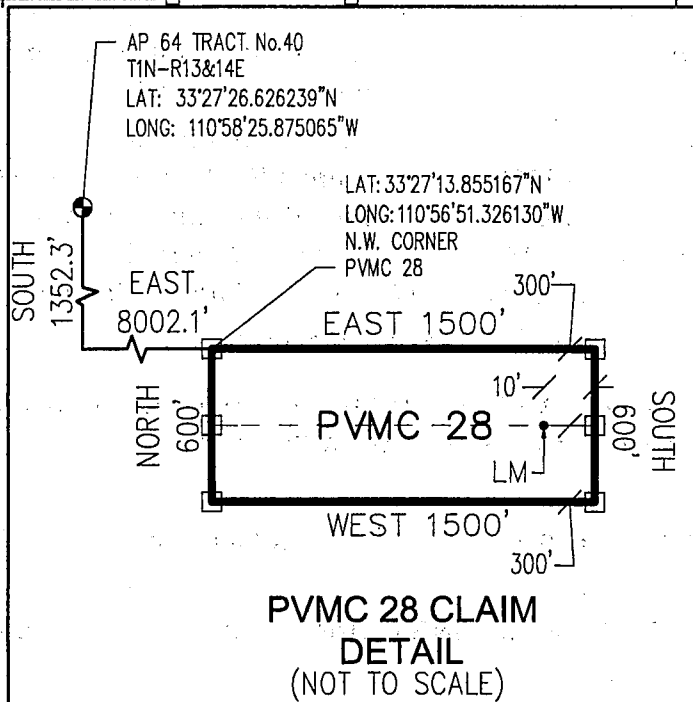
0 1500 3000



CLAIM ACREAGE = 20.66 AC.

- INDICATES END CENTER OR CORNER OF LODE CLAIM. SET 2"x2"x5' WOODEN POST (TYPICAL).
- INDICATES LOCATION MONUMENT. SET 2"x2"x5' WOODEN POST 10' FROM AN END CENTER WITH PLASTIC BOTTLE CONTAINING THE LOCATION NOTICE

LOCATORS:
PINTO VALLEY MINING CORP.
PO BOX 100
MIAMI AZ 85539




AMC449763

Return to:
PINTO VALLEY MINING CORP.
PO Box 100
Miami, AZ 85539

**LOCATION NOTICE FOR LODE MINING CLAIM
STATE OF ARIZONA, COUNTY OF GILA**

NOTICE IS HEREBY GIVEN that the **PVMC 29** Lode
Mining claim has been located by:
PINTO VALLEY MINING CORP.
whose current mailing address is: PO Box 100
Miami, AZ 85539



This Lode mining claim consists of approximately **20.66** acres.

The general course of this claim is **East to West** and it is situated in the Miami Mining District, Gila County, Arizona. This claim is **1500** feet in length and **600** feet in width. This claim is marked by seven monuments, constructed of 2" x 2" wood posts extending 4' above the ground, one at each end corner, end center and location monument for this claim.

The location monument on which this Location Notice is posted is situated within:

Section 4 (UNSURVEYED), Township 1 North, Range 14 East, Gila and Salt River Meridian, Gila County, Arizona.

This claim runs from the location monument on which this location notice is posted on the centerline of the claim approximately **10 feet, East** to the **East** end line and **1490 feet, West** to the **West** end line of the claim.

This claim encompasses the following Quarter Section(s), Section(s), Township(s) and Range(s):

A portion of the SW1/4, Section 4 & SE1/4, Section 5 (UNSURVEYED), T1N-R14E, G&SRM, Gila County, Arizona, as described by metes and bounds below:

Commencing at A.P. 64 of Tract No. 40 situated in Township 1 North – Ranges 13 & 14 East (Latitude 33°27'26.626239" N, Longitude 110°58'25.875065" W), Thence South 752.3 feet, Thence East 8,002.1 feet to the Northwest corner of this Claim and the Point of Beginning (Latitude 33°27'19.789991" N, Longitude 110°56'51.379332" W), Thence East, 1500 feet, Thence South, 600 feet, Thence West, 1500 feet, Thence North, 600 feet to the Point of Beginning.

Depicted on the attached claim map.

THE NORTHWEST CORNER OF THIS CLAIM IS SOUTH 752.3' & EAST 8,002.1' OF A.P. 64 OF TRACT No. 40 IN T1N-R13&14E, GILA COUNTY, AZ.

Located, dated and posted on the ground this 27th day of February, 2018.

PINTO VALLEY MINING CORP. (Owner)

By:


Jody A. Stone, RLS (Agent)

AMC 449764

"PVMC 29"

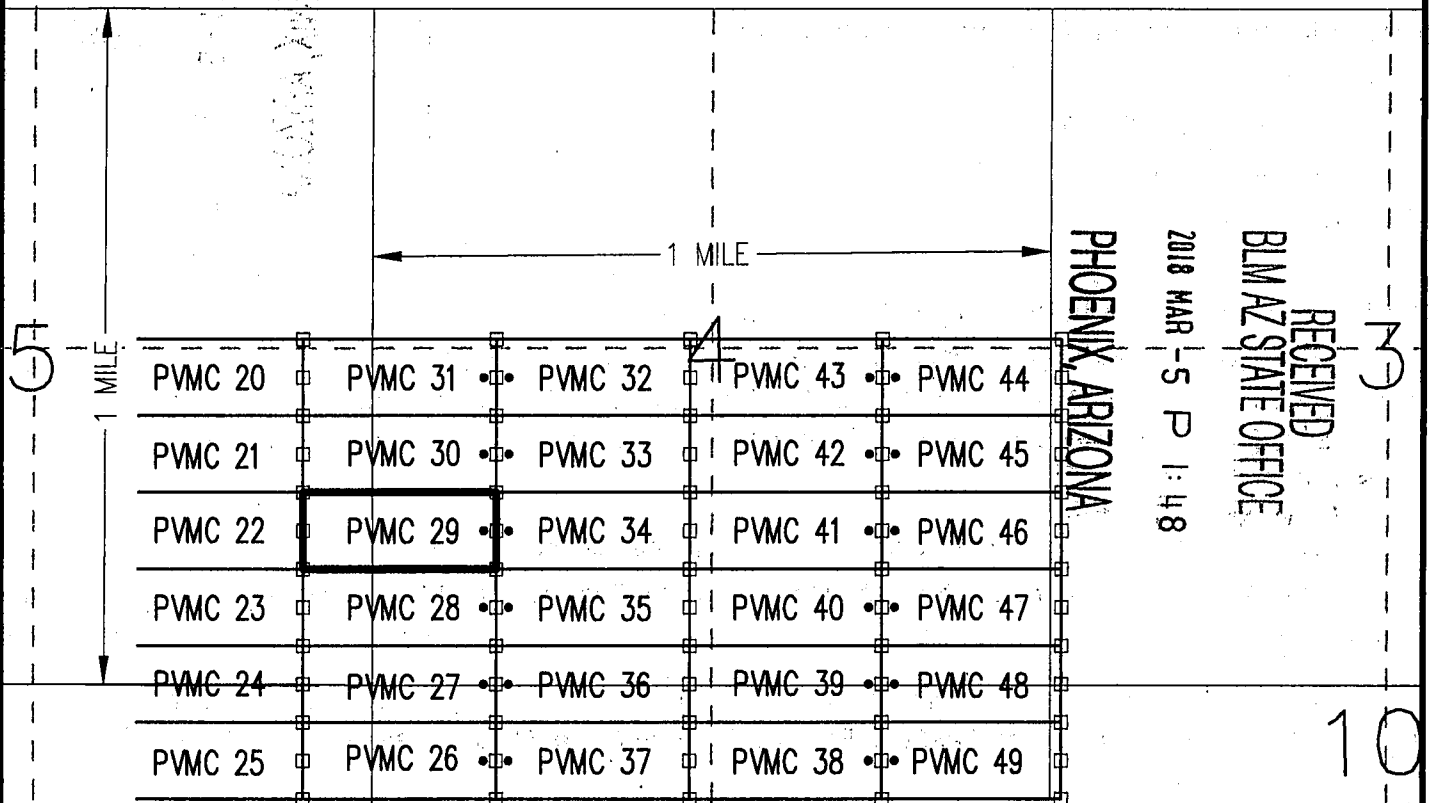

LOCATION OF THE "PVMC 20" THROUGH "PVMC 49" W
LODE CLAIMS

SITUATED IN SECTIONS 3, 4, 5, 8, 9 & 10 (UNSURVEYED)
T1N-R14E G&SRM, GILA COUNTY, AZ

ALL CLAIMS ARE 1500' IN LENGTH & 600' IN WIDTH
EXCEPT: "PVMC 44-49" = 1400'x600'



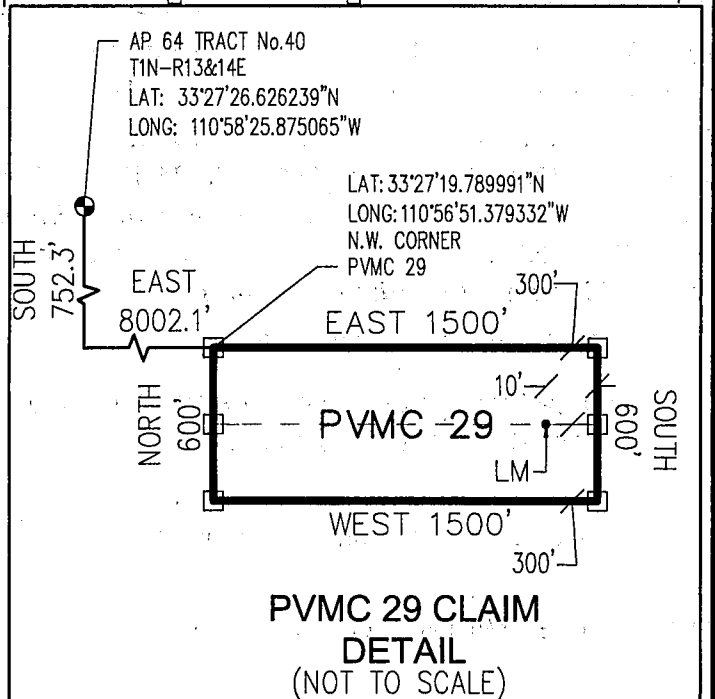
SCALE 1"=1500'



CLAIM ACREAGE = 20.66 AC.

- INDICATES END CENTER OR CORNER OF LODE CLAIM. SET 2"x2"x5' WOODEN POST (TYPICAL).
- INDICATES LOCATION MONUMENT. SET 2"x2"x5' WOODEN POST 10' FROM AN END CENTER WITH PLASTIC BOTTLE CONTAINING THE LOCATION NOTICE

LOCATORS:
PINTO VALLEY MINING CORP.
PO BOX 100
MIAMI AZ 85539




AMC449764

Return to:
PINTO VALLEY MINING CORP.
PO Box 100
Miami, AZ 85539

**LOCATION NOTICE FOR LODE MINING CLAIM
STATE OF ARIZONA, COUNTY OF GILA**

NOTICE IS HEREBY GIVEN that the **PVMC 30** Lode
Mining claim has been located by:
PINTO VALLEY MINING CORP.
whose current mailing address is: PO Box 100
Miami, AZ 85539



This Lode mining claim consists of approximately **20.66** acres.

The general course of this claim is **East to West** and it is situated in the Miami Mining District, Gila County, Arizona. This claim is **1500** feet in length and **600** feet in width. This claim is marked by seven monuments, constructed of 2" x 2" wood posts extending 4' above the ground, one at each end corner, end center and location monument for this claim.

The location monument on which this Location Notice is posted is situated within:

Section 4 (UNSURVEYED), Township 1 North, Range 14 East, Gila and Salt River Meridian, Gila County, Arizona.

This claim runs from the location monument on which this location notice is posted on the centerline of the claim approximately **10 feet, East** to the **East** end line and **1490 feet, West** to the **West** end line of the claim.

This claim encompasses the following Quarter Section(s), Section(s), Township(s) and Range(s):

A portion of the SW1/4, Section 4 & SE1/4, Section 5 (UNSURVEYED), T1N-R14E, G&SRM, Gila County, Arizona, as described by metes and bounds below:


Commencing at A.P. 64 of Tract No. 40 situated in Township 1 North – Ranges 13 & 14 East (Latitude 33°27'26.626239" N, Longitude 110°58'25.875065" W), Thence South 152.3 feet, Thence East 8,002.1 feet to the Northwest corner of this Claim and the Point of Beginning (Latitude 33°27'25.724812" N, Longitude 110°56'51.432538" W), Thence East, 1500 feet, Thence South, 600 feet, Thence West, 1500 feet, Thence North, 600 feet to the Point of Beginning.

Depicted on the attached claim map.

THE NORTHWEST CORNER OF THIS CLAIM IS SOUTH 152.3' & EAST 8,002.1' OF A.P. 64 OF TRACT No. 40 IN T1N-R13&14E, GILA COUNTY, AZ.

Located, dated and posted on the ground this 27th day of February, 2018.

PINTO VALLEY MINING CORP. (Owner)

By: 
Jody A. Stone, RLS (Agent)

AMC 449765

"PVMC 30"

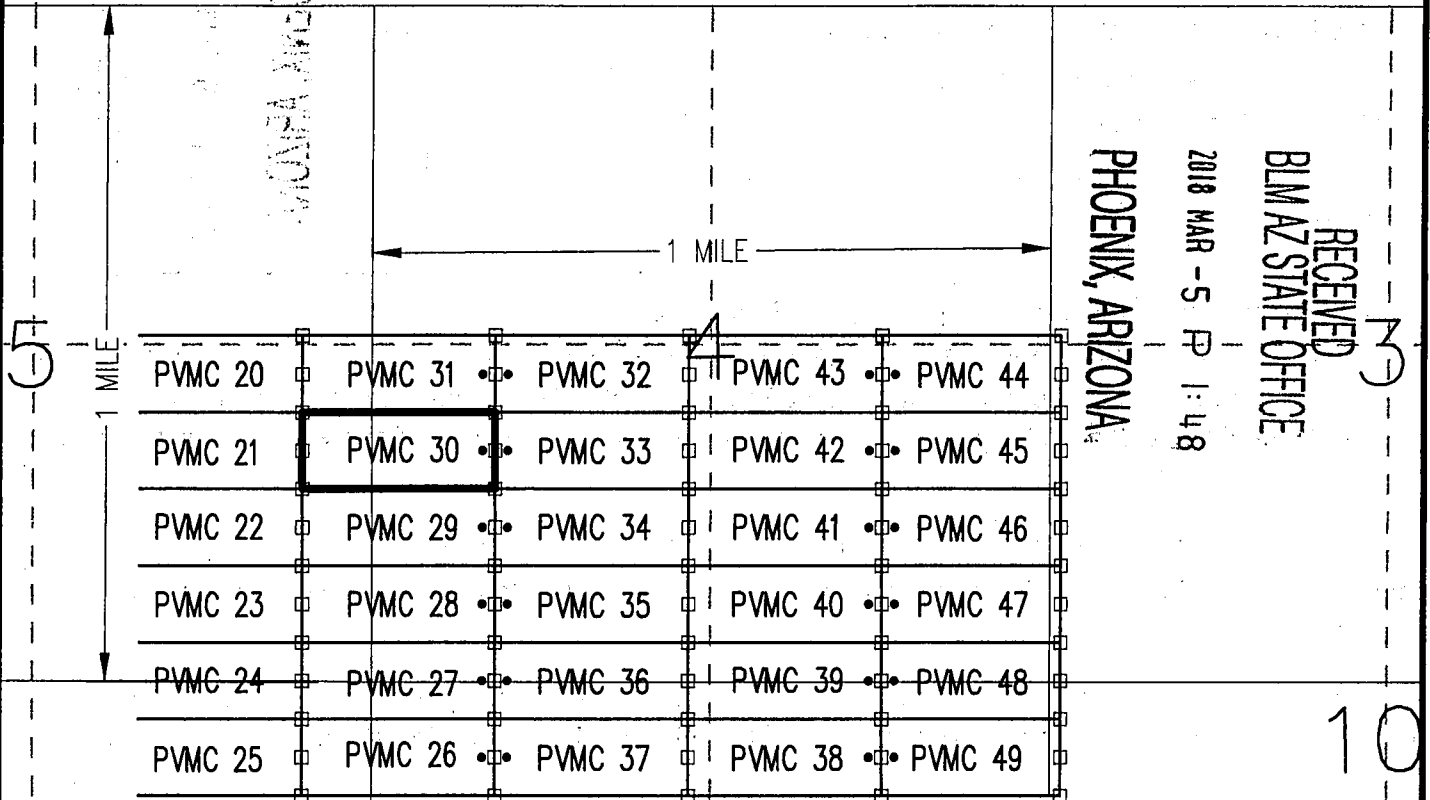

LOCATION OF THE "PVMC 20" THROUGH "PVMC 49" W
LODE CLAIMS

SITUATED IN SECTIONS 3, 4, 5, 8, 9 & 10 (UNSURVEYED)
T1N-R14E G&SRM, GILA COUNTY, AZ

ALL CLAIMS ARE 1500' IN LENGTH & 600' IN WIDTH
EXCEPT: "PVMC 44-49" = 1400'x600'



SCALE 1"=1500'



PHOENIX, ARIZONA

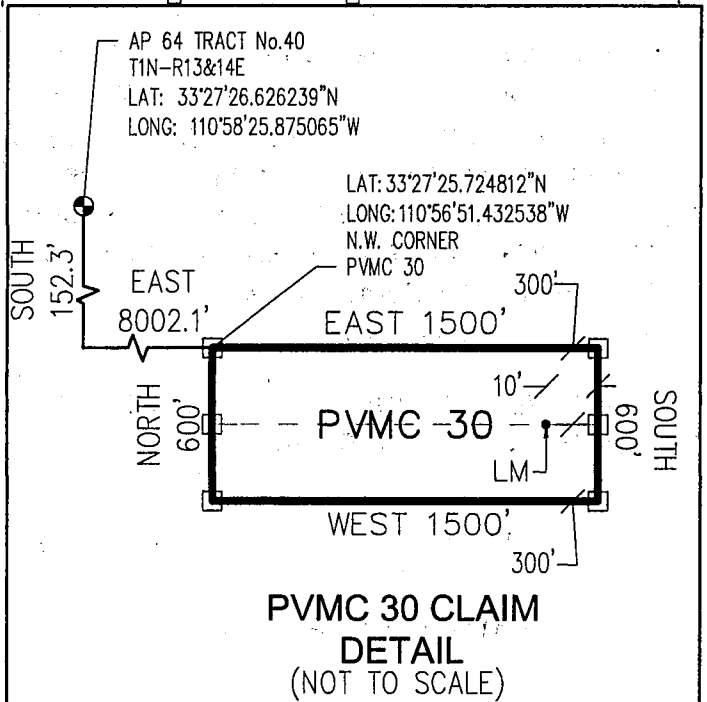
2018 MAR -5 P 1:48

RECEIVED
BLM AZ STATE OFFICE

CLAIM ACREAGE = 20.66 AC.

- INDICATES END CENTER OR CORNER OF LODE CLAIM. SET 2"x2"x5' WOODEN POST (TYPICAL).
- INDICATES LOCATION MONUMENT. SET 2"x2"x5' WOODEN POST 10' FROM AN END CENTER WITH PLASTIC BOTTLE CONTAINING THE LOCATION NOTICE

LOCATORS:
PINTO VALLEY MINING CORP.
PO BOX 100
MIAMI AZ 85539




AMC449765

Return to:
PINTO VALLEY MINING CORP.
PO Box 100
Miami, AZ 85539

**LOCATION NOTICE FOR LODE MINING CLAIM
STATE OF ARIZONA, COUNTY OF GILA**

NOTICE IS HEREBY GIVEN that the **PVMC 31** Lode
Mining claim has been located by:
PINTO VALLEY MINING CORP.
whose current mailing address is: PO Box 100
Miami, AZ 85539



This Lode mining claim consists of approximately **20.66** acres.

The general course of this claim is **East to West** and it is situated in the Miami Mining District, Gila County, Arizona. This claim is **1500** feet in length and **600** feet in width. This claim is marked by seven monuments, constructed of 2" x 2" wood posts extending 4' above the ground, one at each end corner, end center and location monument for this claim.

The location monument on which this Location Notice is posted is situated within:

Section 4 (UNSURVEYED), Township 1 North, Range 14 East, Gila and Salt River Meridian, Gila County, Arizona.

This claim runs from the location monument on which this location notice is posted on the centerline of the claim approximately **10 feet, East** to the **East** end line and **1490 feet, West** to the **West** end line of the claim.

This claim encompasses the following Quarter Section(s), Section(s), Township(s) and Range(s):

A portion of the SW1/4 & NW1/4, Section 4 & SE1/4 & NE1/4, Section 5 (UNSURVEYED), T1N-R14E, G&SRM, Gila County, Arizona, as described by metes and bounds below:


Commencing at A.P. 64 of Tract No. 40 situated in Township 1 North – Ranges 13 & 14 East (Latitude 33°27'26.626239" N, Longitude 110°58'25.875065" W), Thence North 447.7 feet, Thence East 8,002.1 feet to the Northwest corner of this Claim and the Point of Beginning (Latitude 33°27'31.659632" N, Longitude 110°56'51.485749" W), Thence East, 1500 feet, Thence South, 600 feet, Thence West, 1500 feet, Thence North, 600 feet to the Point of Beginning.

Depicted on the attached claim map.

THE NORTHWEST CORNER OF THIS CLAIM IS NORTH 447.7' & EAST 8,002.1' OF A.P. 64 OF TRACT No. 40 IN T1N-R13&14E, GILA COUNTY, AZ.

Located, dated and posted on the ground this 27th day of February, 2018.

PINTO VALLEY MINING CORP. (Owner)

By: 
Jody A. Stone, RLS (Agent)

AMC 449766

"PVMC 31"


LOCATION OF THE "PVMC 20" THROUGH "PVMC 49"
LODE CLAIMS

SITUATED IN SECTIONS 3, 4, 5, 8, 9 & 10 (UNSURVEYED)
T1N-R14E G&SRM, GILA COUNTY, AZ

ALL CLAIMS ARE 1500' IN LENGTH & 600' IN WIDTH
EXCEPT: "PVMC 44-49" = 1400'x600'



SCALE 1"=1500'



PHOENIX, ARIZONA

2018 MAR -5 P 1:48

RECEIVED
BLM AZ STATE OFFICE

1 MILE

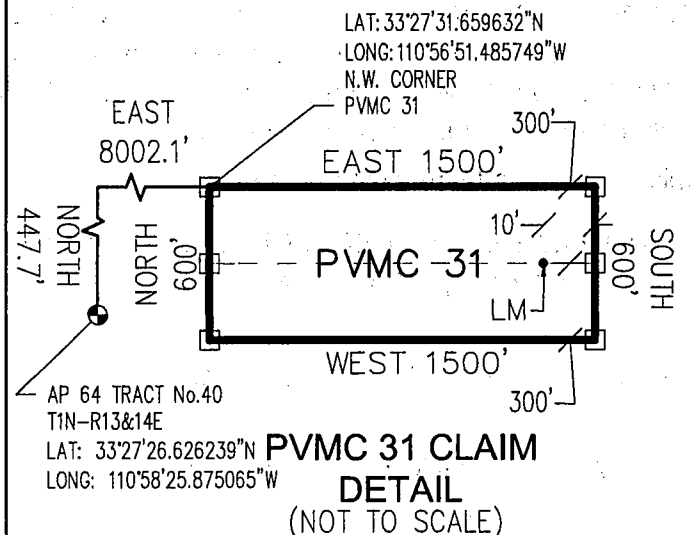
1 MILE

PVMC 20	PVMC 31	PVMC 32	PVMC 43	PVMC 44
PVMC 21	PVMC 30	PVMC 33	PVMC 42	PVMC 45
PVMC 22	PVMC 29	PVMC 34	PVMC 41	PVMC 46
PVMC 23	PVMC 28	PVMC 35	PVMC 40	PVMC 47
PVMC 24	PVMC 27	PVMC 36	PVMC 39	PVMC 48
PVMC 25	PVMC 26	PVMC 37	PVMC 38	PVMC 49

CLAIM ACREAGE = 20.66 AC.

- INDICATES END CENTER OR CORNER OF LODE CLAIM.
SET 2"x2"x5' WOODEN POST (TYPICAL).
- INDICATES LOCATION MONUMENT. SET 2"x2"x5' WOODEN POST 10' FROM AN END CENTER WITH PLASTIC BOTTLE CONTAINING THE LOCATION NOTICE

LOCATORS:
PINTO VALLEY MINING CORP.
PO BOX 100
MIAMI AZ 85539




AMC449766

Return to:
PINTO VALLEY MINING CORP.
PO Box 100
Miami, AZ 85539

**LOCATION NOTICE FOR LODE MINING CLAIM
STATE OF ARIZONA, COUNTY OF GILA**

NOTICE IS HEREBY GIVEN that the **PVMC 32** Lode
Mining claim has been located by:
PINTO VALLEY MINING CORP.
whose current mailing address is: PO Box 100
Miami, AZ 85539



This Lode mining claim consists of approximately **20.66** acres.

The general course of this claim is **East to West** and it is situated in the Miami Mining District, Gila County, Arizona. This claim is **1500** feet in length and **600** feet in width. This claim is marked by seven monuments, constructed of 2" x 2" wood posts extending 4' above the ground, one at each end corner, end center and location monument for this claim.

The location monument on which this Location Notice is posted is situated within:

Section 4 (UNSURVEYED), Township 1 North, Range 14 East, Gila and Salt River Meridian, Gila County, Arizona.

This claim runs from the location monument on which this location notice is posted on the centerline of the claim approximately **10 feet, West** to the **West** end line and **1490 feet, East** to the **East** end line of the claim.

This claim encompasses the following Quarter Section(s), Section(s), Township(s) and Range(s):

A portion of the SW1/4 & NW1/4, Section 4 (UNSURVEYED), T1N-R14E, G&SRM, Gila County, Arizona, as described by metes and bounds below:

Commencing at A.P. 64 of Tract No. 40 situated in Township 1 North – Ranges 13 & 14 East (Latitude 33°27'26.626239" N, Longitude 110°58'25.875065" W), Thence North 447.7 feet, Thence East 9,502.1 feet to the Northwest corner of this Claim and the Point of Beginning (Latitude 33°27'31.770788" N, Longitude 110°56'33.784569" W), Thence East, 1500 feet, Thence South, 600 feet, Thence West, 1500 feet, Thence North, 600 feet to the Point of Beginning.


Depicted on the attached claim map.

THE NORTHWEST CORNER OF THIS CLAIM IS NORTH 447.7' & EAST 9,502.1' OF A.P. 64 OF TRACT No. 40 IN T1N-R13&14E, GILA COUNTY, AZ.

Located, dated and posted on the ground this 27th day of February, 2018.

PINTO VALLEY MINING CORP. (Owner)

By:


Jody A. Stone, RLS (Agent)

AMC 449767

"PVMC 32"

LOCATION OF THE "PVMC 26" THROUGH "PVMC 49"
LODE CLAIMS

SITUATED IN SECTIONS 3, 4, 5, 8, 9 & 10 (UNSURVEYED)
T1N-R14E G&SRM, GILA COUNTY, AZ

ALL CLAIMS ARE 1500' IN LENGTH & 600' IN WIDTH
EXCEPT: "PVMC 44-49" = 1400'x600'



SCALE 1"=1500'



0 1500 3000

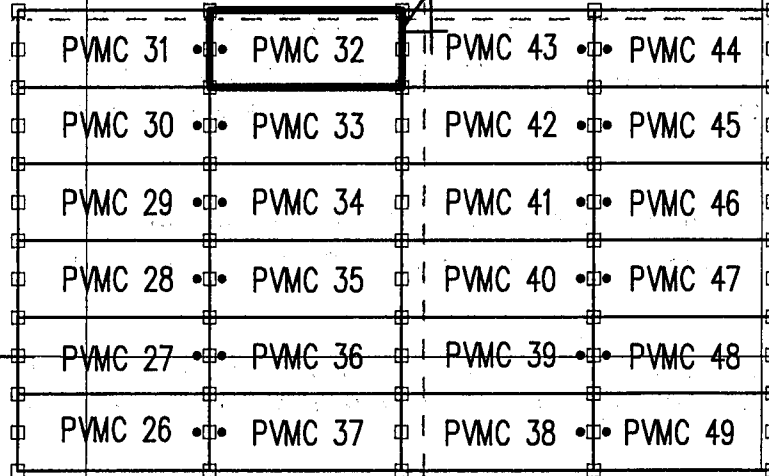
PHOENIX, ARIZONA

2018 MAR -5 P 11:48

RECEIVED
BLM AZ STATE OFFICE

1 MILE

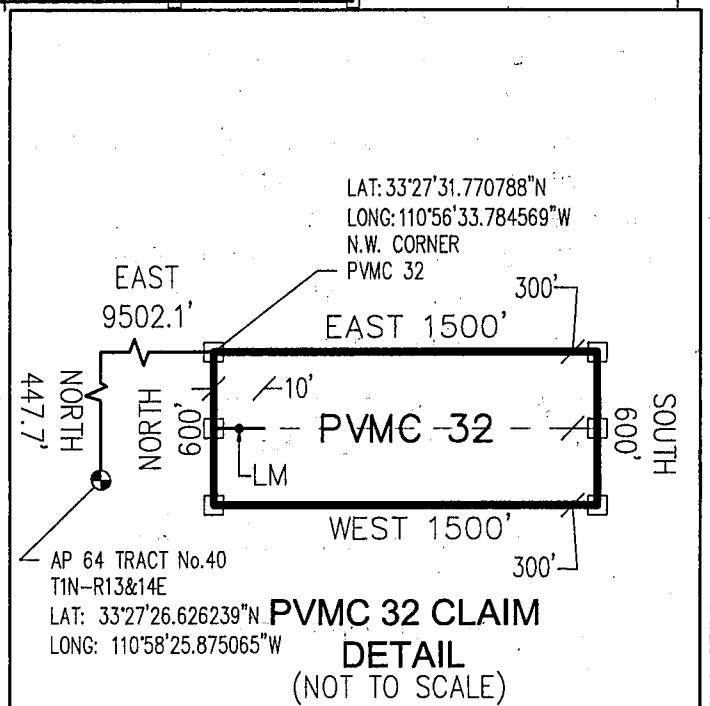
1 MILE



CLAIM ACREAGE = 20.66 AC.

- INDICATES END CENTER OR CORNER OF LODE CLAIM. SET 2"x2"x5' WOODEN POST (TYPICAL).
- INDICATES LOCATION MONUMENT. SET 2"x2"x5' WOODEN POST 10' FROM AN END CENTER WITH PLASTIC BOTTLE CONTAINING THE LOCATION NOTICE

LOCATORS:
PINTO VALLEY MINING CORP.
PO BOX 100
MIAMI AZ 85539




AMC449767

Return to:
PINTO VALLEY MINING CORP.
PO Box 100
Miami, AZ 85539

**LOCATION NOTICE FOR LODE MINING CLAIM
STATE OF ARIZONA, COUNTY OF GILA**

NOTICE IS HEREBY GIVEN that the **PVMC 33** Lode
Mining claim has been located by:
PINTO VALLEY MINING CORP.
whose current mailing address is: PO Box 100
Miami, AZ 85539



This Lode mining claim consists of approximately **20.66** acres.

The general course of this claim is **East to West** and it is situated in the Miami Mining District, Gila County, Arizona. This claim is **1500** feet in length and **600** feet in width. This claim is marked by seven monuments, constructed of 2" x 2" wood posts extending 4' above the ground, one at each end corner, end center and location monument for this claim.

The location monument on which this Location Notice is posted is situated within:

Section 4 (UNSURVEYED), Township 1 North, Range 14 East, Gila and Salt River Meridian, Gila County, Arizona.

This claim runs from the location monument on which this location notice is posted on the centerline of the claim approximately **10 feet, West** to the **West** end line and **1490 feet, East** to the **East** end line of the claim.

This claim encompasses the following Quarter Section(s), Section(s), Township(s) and Range(s):

A portion of the SW1/4, Section 4 (UNSURVEYED), T1N-R14E, G&SRM, Gila County, Arizona, as described by metes and bounds below:

Commencing at A.P. 64 of Tract No. 40 situated in Township 1 North – Ranges 13 & 14 East (Latitude 33°27'26.626239" N, Longitude 110°58'25.875065" W), Thence South 152.3 feet, Thence East 9,502.1 feet to the Northwest corner of this Claim and the Point of Beginning (Latitude 33°27'25.835961" N, Longitude 110°56'33.731693" W), Thence East, 1500 feet, Thence South, 600 feet, Thence West, 1500 feet, Thence North, 600 feet to the Point of Beginning.

Depicted on the attached claim map.

THE NORTHWEST CORNER OF THIS CLAIM IS SOUTH 152.3' & EAST 9,502.1' OF A.P. 64 OF TRACT No. 40 IN T1N-R13&14E, GILA COUNTY, AZ.

Located, dated and posted on the ground this 27th day of February, 2018.

PINTO VALLEY MINING CORP. (Owner)

By:

Jody A. Stone, RLS (Agent)

AMC 449768

"PVMC 33"

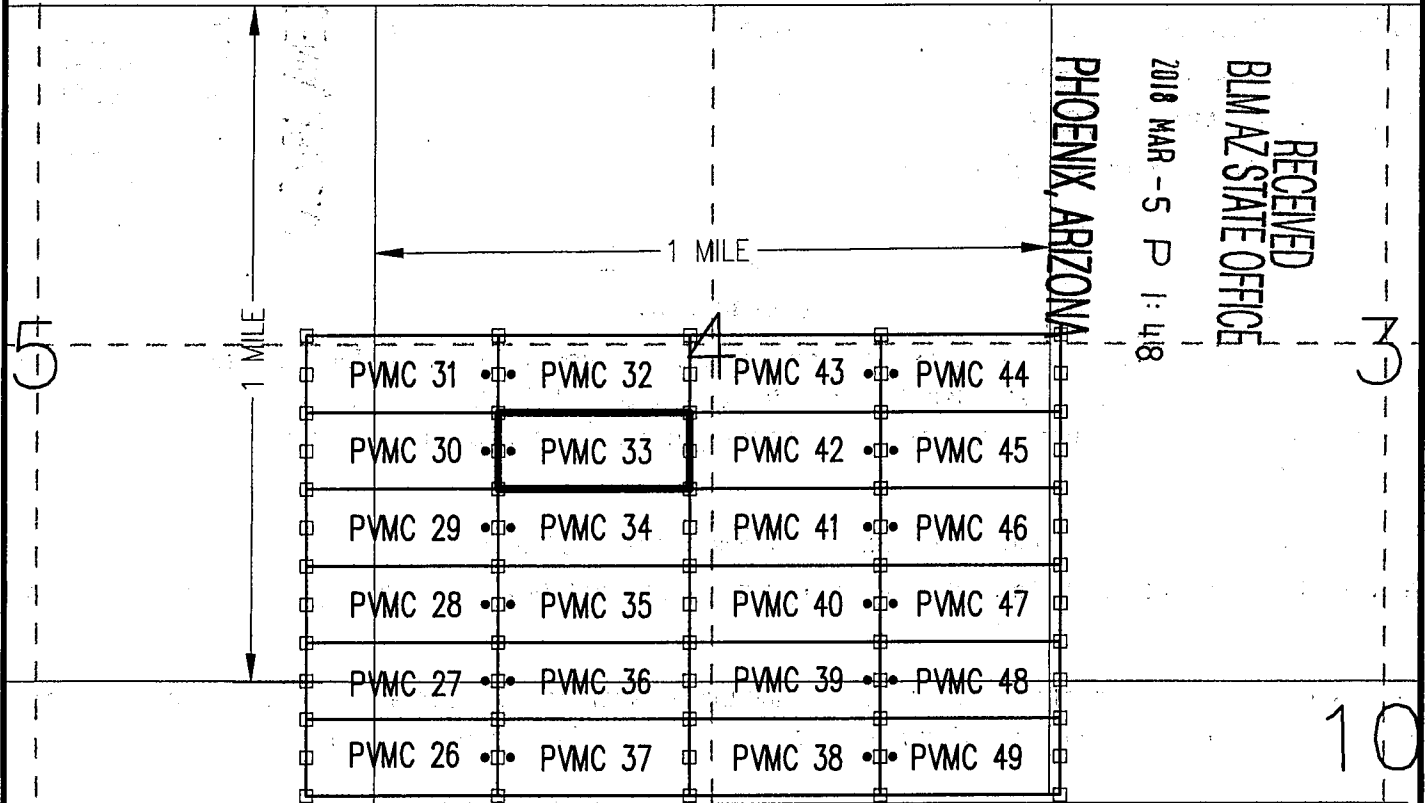

LOCATION OF THE "PVMC 26" THROUGH "PVMC 49"
LODE CLAIMS

SITUATED IN SECTIONS 3, 4, 5, 8, 9 & 10 (UNSURVEYED)
T1N-R14E G&SRM, GILA COUNTY, AZ

ALL CLAIMS ARE 1500' IN LENGTH & 600' IN WIDTH
EXCEPT: "PVMC 44-49" = 1400'x600'



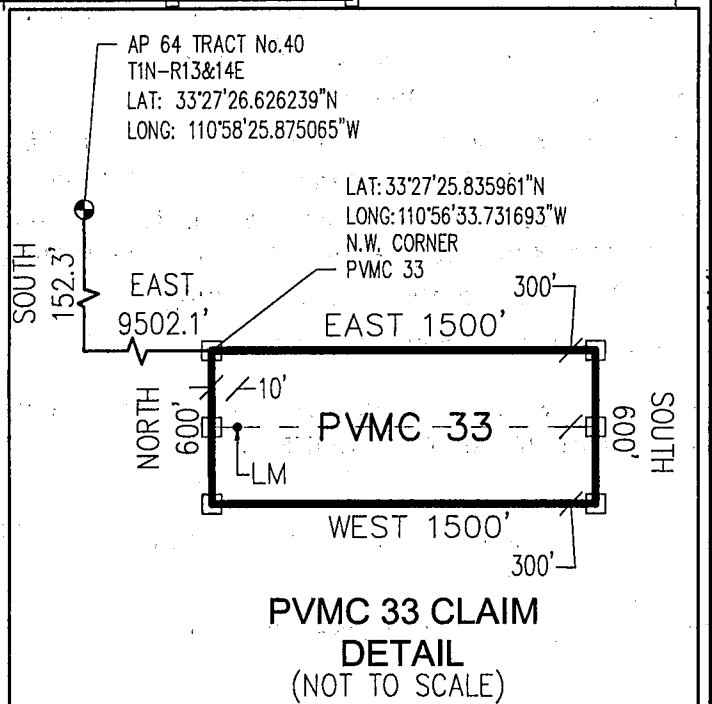
SCALE 1"=1500'



CLAIM ACREAGE = 20.66 AC.

- INDICATES END CENTER OR CORNER OF LODE CLAIM. SET 2"x2"x5' WOODEN POST (TYPICAL).
- INDICATES LOCATION MONUMENT. SET 2"x2"x5' WOODEN POST 10' FROM AN END CENTER WITH PLASTIC BOTTLE CONTAINING THE LOCATION NOTICE

LOCATORS:
PINTO VALLEY MINING CORP.
PO BOX 100
MIAMI AZ 85539




AMC449768

Return to:
PINTO VALLEY MINING CORP.
PO Box 100
Miami, AZ 85539

**LOCATION NOTICE FOR LODE MINING CLAIM
STATE OF ARIZONA, COUNTY OF GILA**

NOTICE IS HEREBY GIVEN that the **PVMC 34** Lode
Mining claim has been located by:
PINTO VALLEY MINING CORP.
whose current mailing address is: PO Box 100
Miami, AZ 85539



This Lode mining claim consists of approximately **20.66** acres.

The general course of this claim is **East to West** and it is situated in the Miami Mining District, Gila County, Arizona. This claim is **1500** feet in length and **600** feet in width. This claim is marked by seven monuments, constructed of 2" x 2" wood posts extending 4' above the ground, one at each end corner, end center and location monument for this claim.

The location monument on which this Location Notice is posted is situated within:

Section 4 (UNSURVEYED), Township 1 North, Range 14 East, Gila and Salt River Meridian, Gila County, Arizona.

This claim runs from the location monument on which this location notice is posted on the centerline of the claim approximately **10 feet, West** to the **West** end line and **1490 feet, East** to the **East** end line of the claim.

This claim encompasses the following Quarter Section(s), Section(s), Township(s) and Range(s):

A portion of the SW1/4, Section 4 (UNSURVEYED), T1N-R14E, G&SRM, Gila County, Arizona, as described by metes and bounds below:

Commencing at A.P. 64 of Tract No. 40 situated in Township 1 North – Ranges 13 & 14 East (Latitude 33°27'26.626239" N, Longitude 110°58'25.875065" W), Thence South 752.3 feet, Thence East 9,502.1 feet to the Northwest corner of this Claim and the Point of Beginning (Latitude 33°27'19.901133" N, Longitude 110°56'33.678822" W), Thence East, 1500 feet, Thence South, 600 feet, Thence West, 1500 feet, Thence North, 600 feet to the Point of Beginning.

Depicted on the attached claim map.

THE NORTHWEST CORNER OF THIS CLAIM IS SOUTH 752.3' & EAST 9,502.1' OF A.P. 64 OF TRACT No. 40 IN T1N-R13&14E, GILA COUNTY, AZ.

Located, dated and posted on the ground this 27th day of February, 2018.

PINTO VALLEY MINING CORP. (Owner)

By:


Jody A. Stone, RLS (Agent)

AMC449769

"PVMC 34"

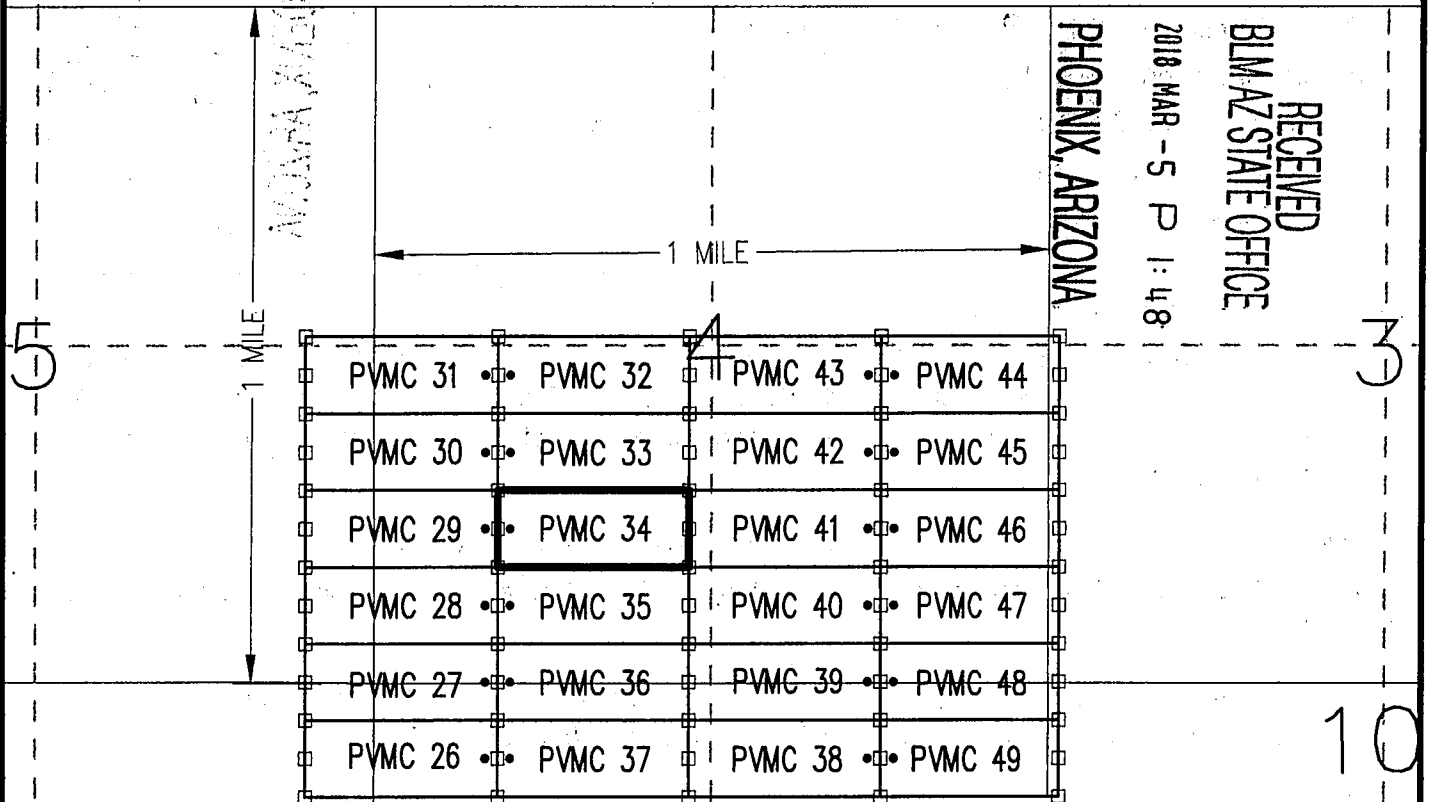

LOCATION OF THE "PVMC 26" THROUGH "PVMC 49" W
LODE CLAIMS

SITUATED IN SECTIONS 3, 4, 5, 8, 9 & 10 (UNSURVEYED)
T1N-R14E G&SRM, GILA COUNTY, AZ

ALL CLAIMS ARE 1500' IN LENGTH & 600' IN WIDTH
EXCEPT: "PVMC 44-49" = 1400'x600'



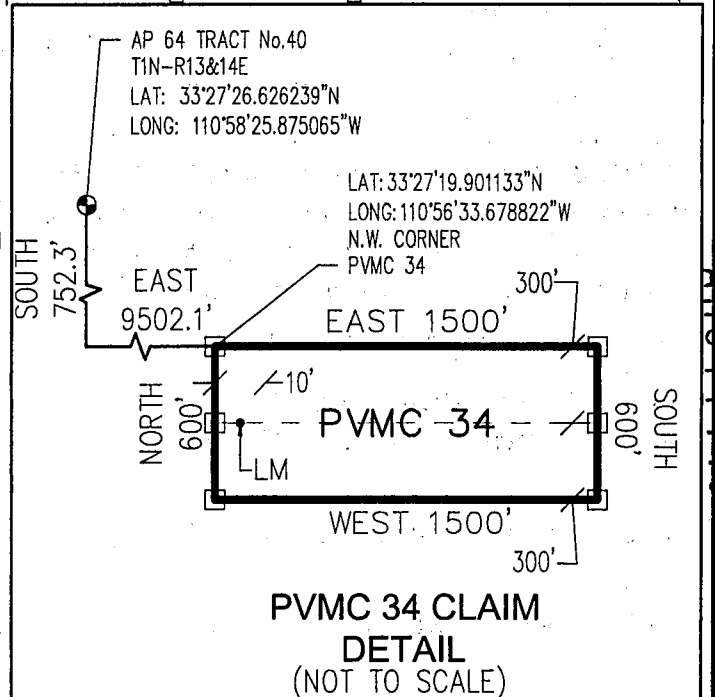
SCALE 1"=1500'



CLAIM ACREAGE = 20.66 AC.

- INDICATES END CENTER OR CORNER OF LODE CLAIM. SET 2"x2"x5' WOODEN POST (TYPICAL).
- INDICATES LOCATION MONUMENT. SET 2"x2"x5' WOODEN POST 10' FROM AN END CENTER WITH PLASTIC BOTTLE CONTAINING THE LOCATION NOTICE

LOCATORS:
PINTO VALLEY MINING CORP.
PO BOX 100
MIAMI AZ 85539




AMC 449769

Return to:
PINTO VALLEY MINING CORP.
PO Box 100
Miami, AZ 85539

**LOCATION NOTICE FOR LODE MINING CLAIM
STATE OF ARIZONA, COUNTY OF GILA**

NOTICE IS HEREBY GIVEN that the **PVMC 35** Lode
Mining claim has been located by:
PINTO VALLEY MINING CORP.
whose current mailing address is: PO Box 100
Miami, AZ 85539



This Lode mining claim consists of approximately **20.66** acres.

The general course of this claim is **East to West** and it is situated in the Miami Mining District, Gila County, Arizona. This claim is **1500** feet in length and **600** feet in width. This claim is marked by seven monuments, constructed of 2" x 2" wood posts extending 4' above the ground, one at each end corner, end center and location monument for this claim.

The location monument on which this Location Notice is posted is situated within:

Section 4 (UNSURVEYED), Township 1 North, Range 14 East, Gila and Salt River Meridian, Gila County, Arizona.

This claim runs from the location monument on which this location notice is posted on the centerline of the claim approximately **10 feet, West** to the **West** end line and **1490 feet, East** to the **East** end line of the claim.

This claim encompasses the following Quarter Section(s), Section(s), Township(s) and Range(s):

A portion of the SW1/4, Section 4 (UNSURVEYED), T1N-R14E, G&SRM, Gila County, Arizona, as described by metes and bounds below:

Commencing at A.P. 64 of Tract No. 40 situated in Township 1 North – Ranges 13 & 14 East (Latitude 33°27'26.626239" N, Longitude 110°58'25.875065" W), Thence South 1,352.3 feet, Thence East 9,502.1 feet to the Northwest corner of this Claim and the Point of Beginning (Latitude 33°27'13.966303" N, Longitude 110°56'33.625955" W), Thence East, 1500 feet, Thence South, 600 feet, Thence West, 1500 feet, Thence North, 600 feet to the Point of Beginning.

Depicted on the attached claim map.

THE NORTHWEST CORNER OF THIS CLAIM IS SOUTH 1,352.3' & EAST 9,502.1' OF A.P. 64 OF TRACT No. 40 IN T1N-R13&14E, GILA COUNTY, AZ.

Located, dated and posted on the ground this 27th day of February, 2018.

PINTO VALLEY MINING CORP. (Owner)

By:


Jody A. Stone, RLS (Agent)

ANC 440710

0 1500 3000




AMC449770

Return to:
PINTO VALLEY MINING CORP.
PO Box 100
Miami, AZ 85539

**LOCATION NOTICE FOR LODE MINING CLAIM
STATE OF ARIZONA, COUNTY OF GILA**

NOTICE IS HEREBY GIVEN that the **PVMC 36** Lode
Mining claim has been located by:
PINTO VALLEY MINING CORP.
whose current mailing address is: PO Box 100
Miami, AZ 85539



This Lode mining claim consists of approximately **20.66** acres.

The general course of this claim is **East to West** and it is situated in the Miami Mining District, Gila County, Arizona. This claim is **1500** feet in length and **600** feet in width. This claim is marked by seven monuments, constructed of 2" x 2" wood posts extending 4' above the ground, one at each end corner, end center and location monument for this claim.

The location monument on which this Location Notice is posted is situated within:

Section 9 (UNSURVEYED), Township 1 North, Range 14 East, Gila and Salt River Meridian, Gila County, Arizona.

This claim runs from the location monument on which this location notice is posted on the centerline of the claim approximately **10 feet, West** to the **West** end line and **1490 feet, East** to the **East** end line of the claim.

This claim encompasses the following Quarter Section(s), Section(s), Township(s) and Range(s):

A portion of the SW1/4, Section 4 & NW1/4, Section 9 (UNSURVEYED), T1N-R14E, G&SRM, Gila County, Arizona, as described by metes and bounds below:

Commencing at A.P. 64 of Tract No. 40 situated in Township 1 North – Ranges 13 & 14 East (Latitude 33°27'26.626239" N, Longitude 110°58'25.875065" W), Thence South 1,952.3 feet, Thence East 9,502.1 feet to the Northwest corner of this Claim and the Point of Beginning (Latitude 33°27'08.031471" N, Longitude 110°56'33.573092" W), Thence East, 1500 feet, Thence South, 600 feet, Thence West, 1500 feet, Thence North, 600 feet to the Point of Beginning.

Depicted on the attached claim map.

THE NORTHWEST CORNER OF THIS CLAIM IS SOUTH 1,952.3' & EAST 9,502.1' OF A.P. 64 OF TRACT No. 40 IN T1N-R13&14E, GILA COUNTY, AZ.

Located, dated and posted on the ground this 27th day of February, 2018.

PINTO VALLEY MINING CORP. (Owner)

By:


Jody A. Stone, RLS (Agent)

AMC 497711

"PVMC 36"

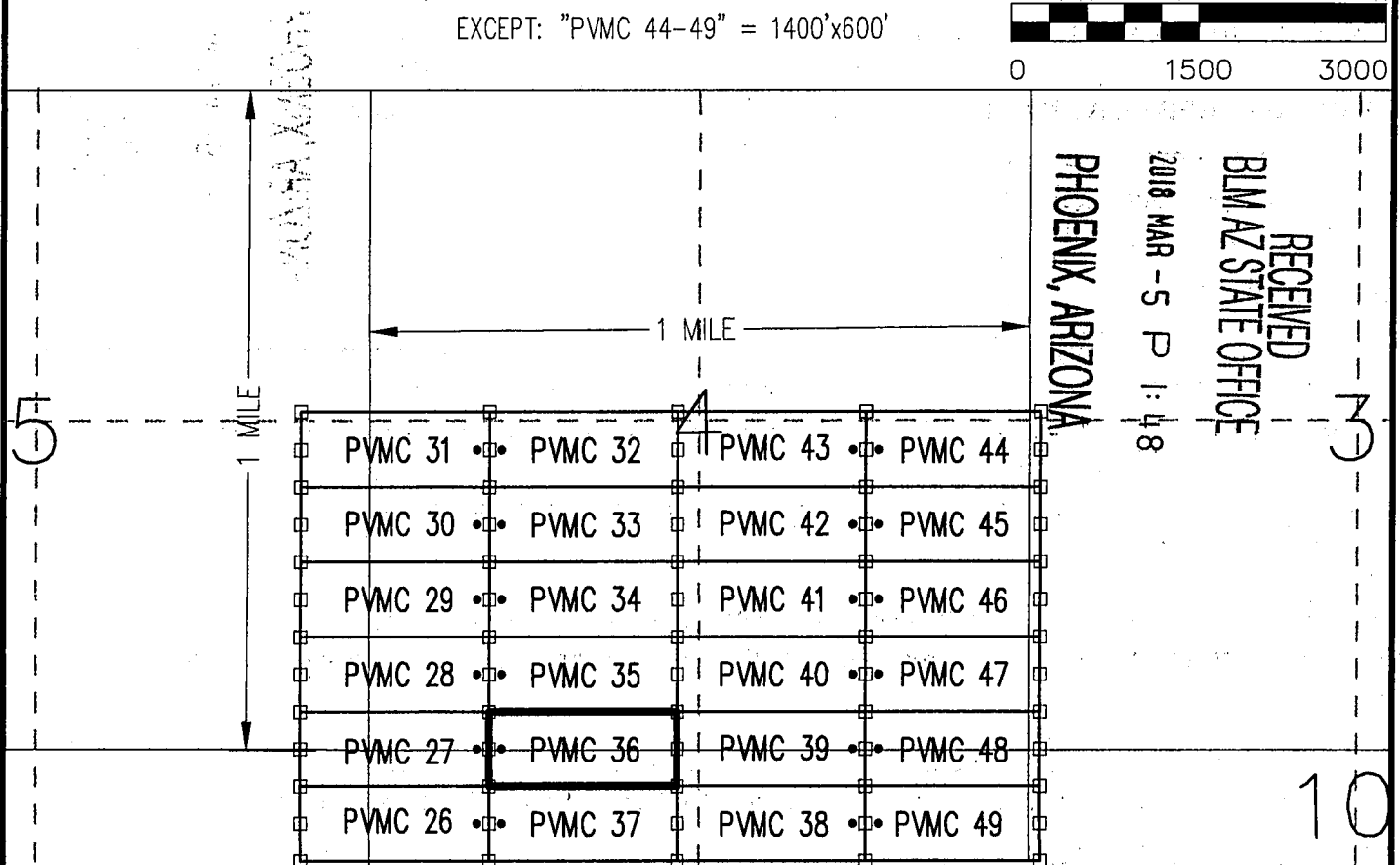
LOCATION OF THE "PVMC 26" THROUGH "PVMC 49"
LODE CLAIMS

SITUATED IN SECTIONS 3, 4, 5, 8, 9 & 10 (UNSURVEYED)
T1N-R14E G&SRM, GILA COUNTY, AZ

ALL CLAIMS ARE 1500' IN LENGTH & 600' IN WIDTH
EXCEPT: "PVMC 44-49" = 1400'x600'



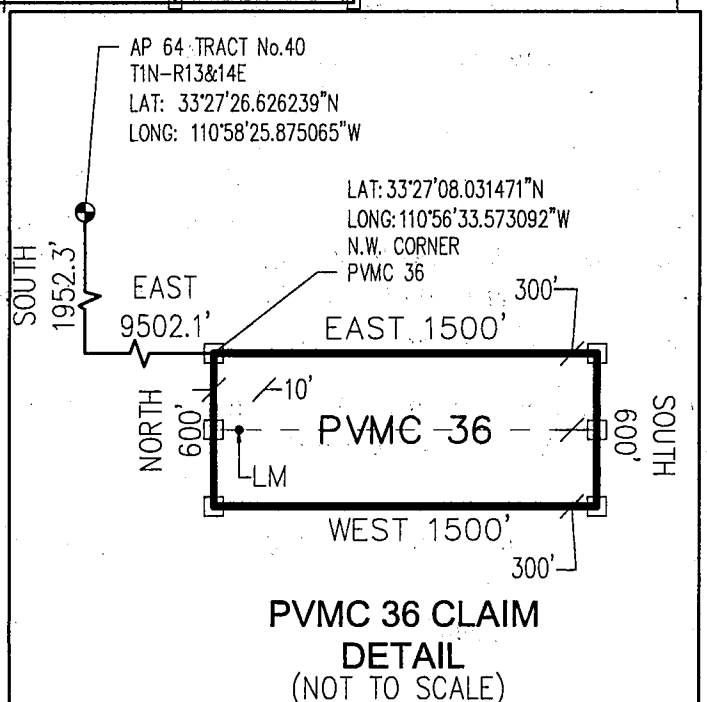
SCALE 1"=1500'



CLAIM ACREAGE = 20.66 AC.

- INDICATES END CENTER OR CORNER OF LODE CLAIM. SET 2"x2"x5' WOODEN POST (TYPICAL).
- INDICATES LOCATION MONUMENT. SET 2"x2"x5' WOODEN POST 10' FROM AN END CENTER WITH PLASTIC BOTTLE CONTAINING THE LOCATION NOTICE

LOCATORS:
PINTO VALLEY MINING CORP.
PO BOX 100
MIAMI AZ 85539




ANCH 497711

Return to:
PINTO VALLEY MINING CORP.
PO Box 100
Miami, AZ 85539

**LOCATION NOTICE FOR LODE MINING CLAIM
STATE OF ARIZONA, COUNTY OF GILA**

NOTICE IS HEREBY GIVEN that the **PVMC 37** Lode
Mining claim has been located by:
PINTO VALLEY MINING CORP.
whose current mailing address is: PO Box 100
Miami, AZ 85539



This Lode mining claim consists of approximately **20.66** acres.

The general course of this claim is **East to West** and it is situated in the Miami Mining District, Gila County, Arizona. This claim is **1500** feet in length and **600** feet in width. This claim is marked by seven monuments, constructed of 2" x 2" wood posts extending 4' above the ground, one at each end corner, end center and location monument for this claim.

The location monument on which this Location Notice is posted is situated within:

Section 9 (UNSURVEYED), Township 1 North, Range 14 East, Gila and Salt River Meridian, Gila County, Arizona. A MC 449772

This claim runs from the location monument on which this location notice is posted on the centerline of the claim approximately **10 feet, West** to the **West** end line and **1490 feet, East** to the **East** end line of the claim.

This claim encompasses the following Quarter Section(s), Section(s), Township(s) and Range(s):

A portion of the NW1/4, Section 9 (UNSURVEYED), T1N-R14E, G&SRM, Gila County, Arizona, as described by metes and bounds below:

Commencing at A.P. 64 of Tract No. 40 situated in Township 1 North – Ranges 13 & 14 East (Latitude 33°27'26.626239" N, Longitude 110°58'25.875065" W), Thence South 2,552.3 feet, Thence East 9,502.1 feet to the Northwest corner of this Claim and the Point of Beginning (Latitude 33°27'02.096638" N, Longitude 110°56'33.520233" W), Thence East, 1500 feet, Thence South, 600 feet, Thence West, 1500 feet, Thence North, 600 feet to the Point of Beginning.

Depicted on the attached claim map.

THE NORTHWEST CORNER OF THIS CLAIM IS SOUTH 2,552.3' & EAST 9,502.1' OF A.P. 64 OF TRACT No. 40 IN T1N-R13&14E, GILA COUNTY, AZ.

Located, dated and posted on the ground this 27th day of February, 2018.

PINTO VALLEY MINING CORP. (Owner)

By:


Jody A. Stone, RLS (Agent)

"PVMC 37"

LOCATION OF THE "PVMC 26" THROUGH "PVMC 49" W
LODE CLAIMS

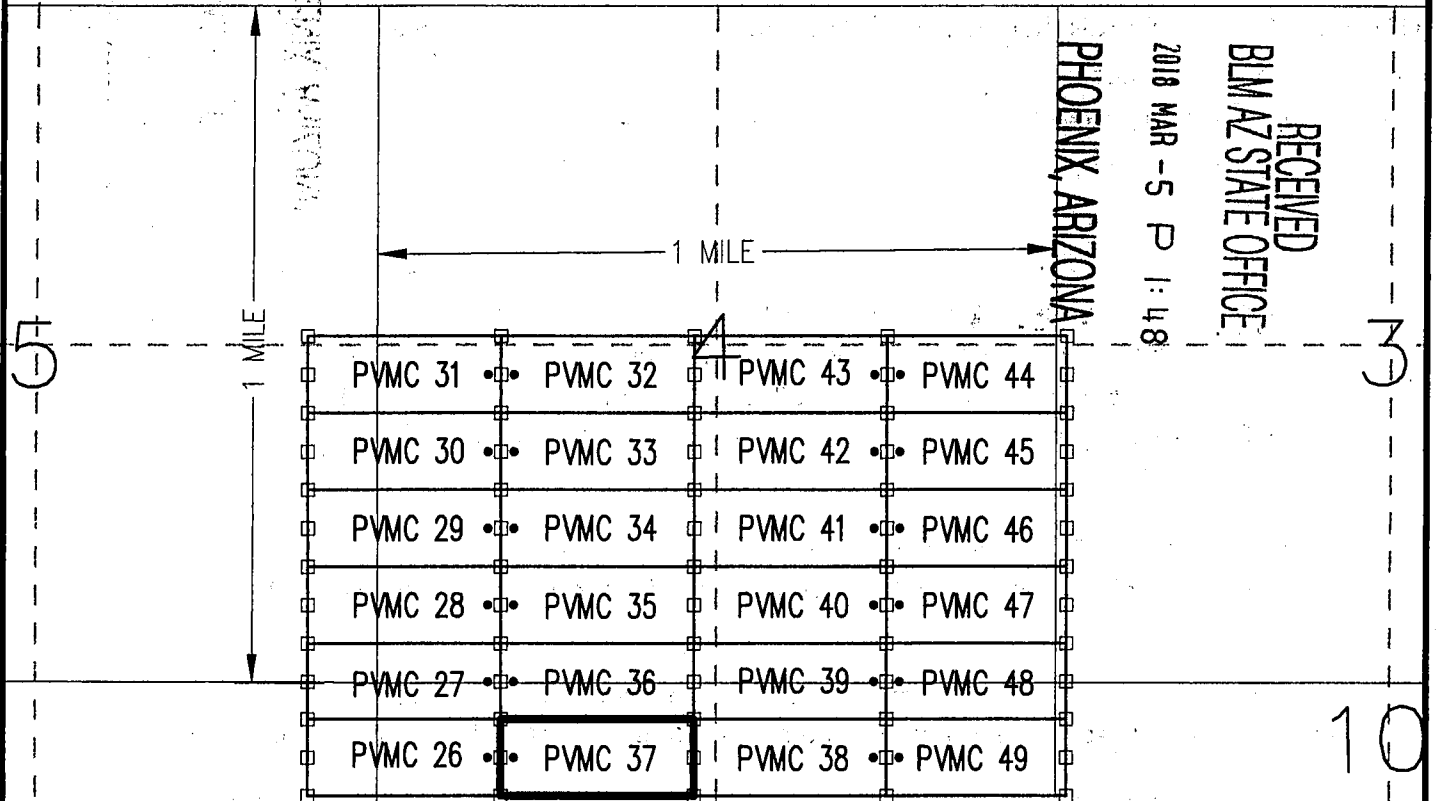

SITUATED IN SECTIONS 3, 4, 5, 8, 9 & 10 (UNSURVEYED)
T1N-R14E G&SRM, GILA COUNTY, AZ

ALL CLAIMS ARE 1500' IN LENGTH & 600' IN WIDTH

EXCEPT: "PVMC 44-49" = 1400'x600'



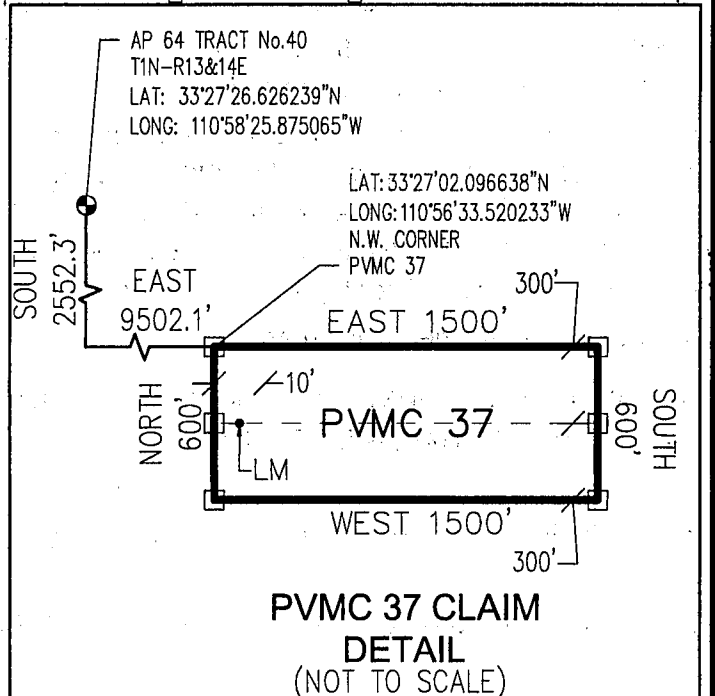
SCALE 1"=1500'



CLAIM ACREAGE = 20.66 AC.

- INDICATES END CENTER OR CORNER OF LODE CLAIM. SET 2"x2"x5' WOODEN POST (TYPICAL).
- INDICATES LOCATION MONUMENT. SET 2"x2"x5' WOODEN POST 10' FROM AN END CENTER WITH PLASTIC BOTTLE CONTAINING THE LOCATION NOTICE

LOCATORS:
PINTO VALLEY MINING CORP.
PO BOX 100
MIAMI AZ 85539




AMC 49712

Return to:
PINTO VALLEY MINING CORP.
PO Box 100
Miami, AZ 85539

**LOCATION NOTICE FOR LODE MINING CLAIM
STATE OF ARIZONA, COUNTY OF GILA**

NOTICE IS HEREBY GIVEN that the **PVMC 38** Lode
Mining claim has been located by:
PINTO VALLEY MINING CORP.
whose current mailing address is: PO Box 100
Miami, AZ 85539



This Lode mining claim consists of approximately **20.66** acres.

The general course of this claim is **East to West** and it is situated in the Miami Mining District, Gila County, Arizona. This claim is **1500** feet in length and **600** feet in width. This claim is marked by seven monuments, constructed of 2" x 2" wood posts extending 4' above the ground, one at each end corner, end center and location monument for this claim.

The location monument on which this Location Notice is posted is situated within:

Section 9 (UNSURVEYED), Township 1 North, Range 14 East, Gila and Salt River Meridian, Gila County, Arizona.

This claim runs from the location monument on which this location notice is posted on the centerline of the claim approximately **10 feet, East** to the **East** end line and **1490 feet, West** to the **West** end line of the claim.

This claim encompasses the following Quarter Section(s), Section(s), Township(s) and Range(s):

A portion of the NE1/4 & NW1/4, Section 9 (UNSURVEYED), T1N-R14E, G&SRM, Gila County, Arizona, as described by metes and bounds below:

Commencing at A.P. 64 of Tract No. 40 situated in Township 1 North – Ranges 13 & 14 East (Latitude 33°27'26.626239" N, Longitude 110°58'25.875065" W), Thence South 2,552.3 feet, Thence East 11,002.1 feet to the Northwest corner of this Claim and the Point of Beginning (Latitude 33°27'02.207058" N, Longitude 110°56'15.820701" W), Thence East, 1500 feet, Thence South, 600 feet, Thence West, 1500 feet, Thence North, 600 feet to the Point of Beginning.


Depicted on the attached claim map.

THE NORTHWEST CORNER OF THIS CLAIM IS SOUTH 2,552.3' & EAST 11,002.1' OF A.P. 64 OF TRACT No. 40 IN T1N-R13&14E, GILA COUNTY, AZ.

Located, dated and posted on the ground this 27th day of February, 2018.

PINTO VALLEY MINING CORP. (Owner)

By:


Jody A. Stone, RLS (Agent)

ARC 449773

"PVMC 38"

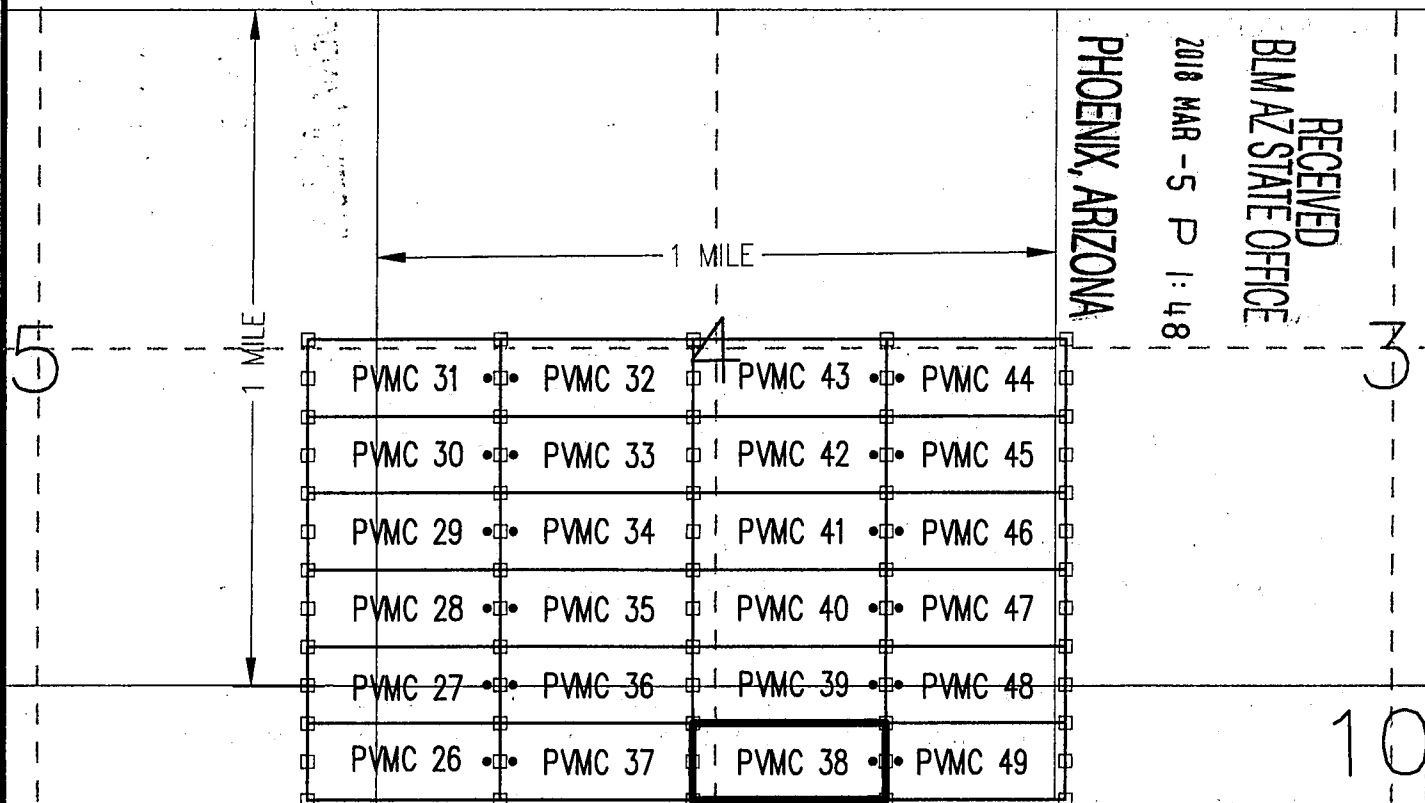
LOCATION OF THE "PVMC 26" THROUGH "PVMC 49"
LODE CLAIMS

SITUATED IN SECTIONS 3, 4, 5, 8, 9 & 10 (UNSURVEYED)
T1N-R14E G&SRM, GILA COUNTY, AZ

ALL CLAIMS ARE 1500' IN LENGTH & 600' IN WIDTH
EXCEPT: "PVMC 44-49" = 1400'x600'



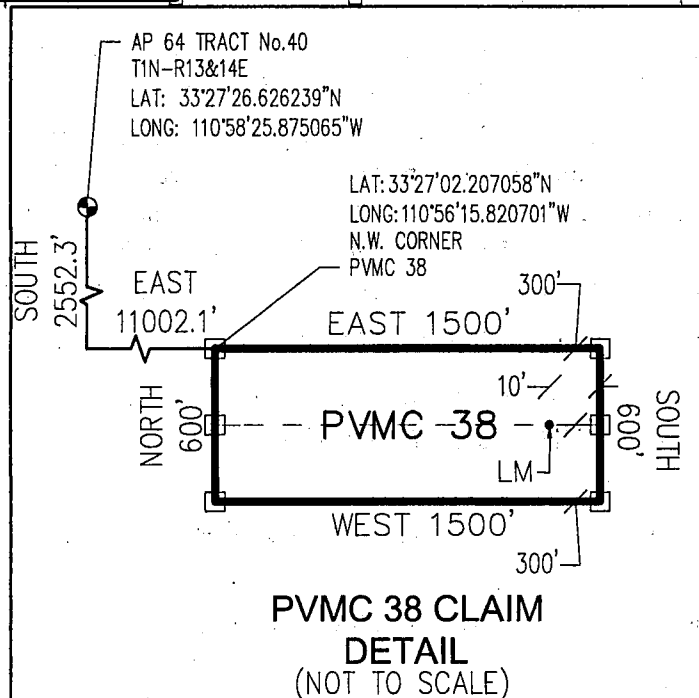
SCALE 1"=1500'



CLAIM ACREAGE = 20.66 AC.

- INDICATES END CENTER OR CORNER OF LODE CLAIM. SET 2"x2"x5' WOODEN POST (TYPICAL).
- INDICATES LOCATION MONUMENT. SET 2"x2"x5' WOODEN POST 10' FROM AN END CENTER WITH PLASTIC BOTTLE CONTAINING THE LOCATION NOTICE

LOCATORS:
PINTO VALLEY MINING CORP.
PO BOX 100
MIAMI AZ 85539




**PVMC 38 CLAIM
DETAIL
(NOT TO SCALE)**

AMC449773

Return to:
PINTO VALLEY MINING CORP.
PO Box 100
Miami, AZ 85539

**LOCATION NOTICE FOR LODE MINING CLAIM
STATE OF ARIZONA, COUNTY OF GILA**

NOTICE IS HEREBY GIVEN that the **PVMC 39** Lode
Mining claim has been located by:
PINTO VALLEY MINING CORP.
whose current mailing address is: PO Box 100
Miami, AZ 85539



This Lode mining claim consists of approximately **20.66** acres.

The general course of this claim is **East to West** and it is situated in the Miami Mining District, Gila County, Arizona. This claim is **1500** feet in length and **600** feet in width. This claim is marked by seven monuments, constructed of 2" x 2" wood posts extending 4' above the ground, one at each end corner, end center and location monument for this claim.

The location monument on which this Location Notice is posted is situated within:

Section 4 (UNSURVEYED), Township 1 North, Range 14 East, Gila and Salt River Meridian, Gila County, Arizona.

This claim runs from the location monument on which this location notice is posted on the centerline of the claim approximately **10 feet, East** to the **East** end line and **1490 feet, West** to the **West** end line of the claim.

This claim encompasses the following Quarter Section(s), Section(s), Township(s) and Range(s):

A portion of the SE1/4 & SW1/4, Section 4 & NE1/4 & NW1/4, Section 9 (UNSURVEYED), T1N-R14E, G&SRM, Gila County, Arizona, as described by metes and bounds below:

Commencing at A.P. 64 of Tract No. 40 situated in Township 1 North – Ranges 13 & 14 East (Latitude 33°27'26.626239" N, Longitude 110°58'25.875065" W), Thence South 1,952.3 feet, Thence East 11,002.1 feet to the Northwest corner of this Claim and the Point of Beginning (Latitude 33°27'08.141898" N, Longitude 110°56'15.873225" W), Thence East, 1500 feet, Thence South, 600 feet, Thence West, 1500 feet, Thence North, 600 feet to the Point of Beginning.

Depicted on the attached claim map.

THE NORTHWEST CORNER OF THIS CLAIM IS SOUTH 1,952.3' & EAST 11,002.1' OF A.P. 64 OF TRACT No. 40 IN T1N-R13&14E, GILA COUNTY, AZ.

Located, dated and posted on the ground this 27th day of February, 2018.

PINTO VALLEY MINING CORP. (Owner)

By:
Jody A. Stone, RLS (Agent)

AMC 4119774

"PVMC 39"

LOCATION OF THE "PVMC 26" THROUGH "PVMC 49" W LODE CLAIMS

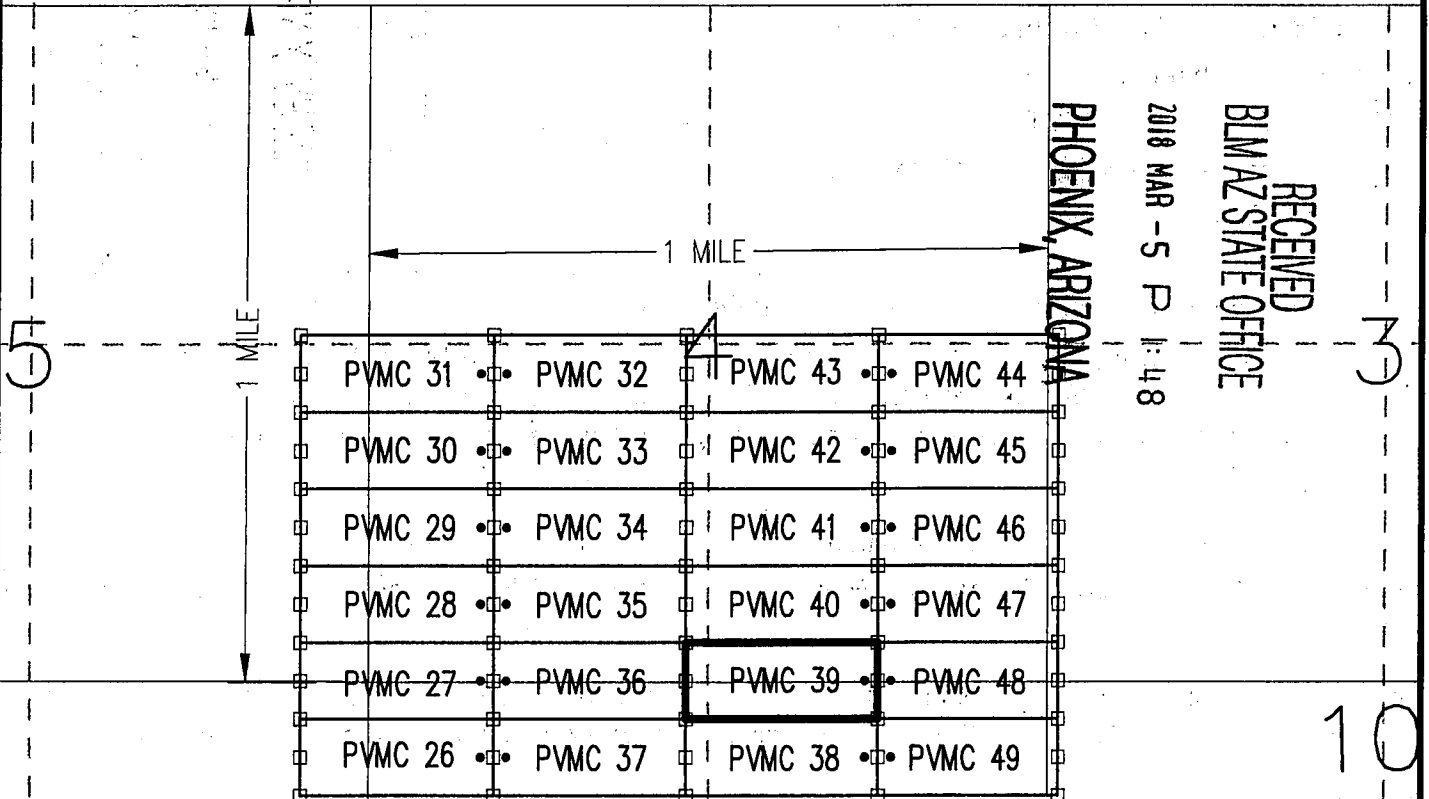

SITUATED IN SECTIONS 3, 4, 5, 8, 9 & 10 (UNSURVEYED)
T1N-R14E G&SRM, GILA COUNTY, AZ



ALL CLAIMS ARE 1500' IN LENGTH & 600' IN WIDTH

EXCEPT: "PVMC 44-49" = 1400'x600'

SCALE 1"=1500'



PHOENIX, ARIZONA

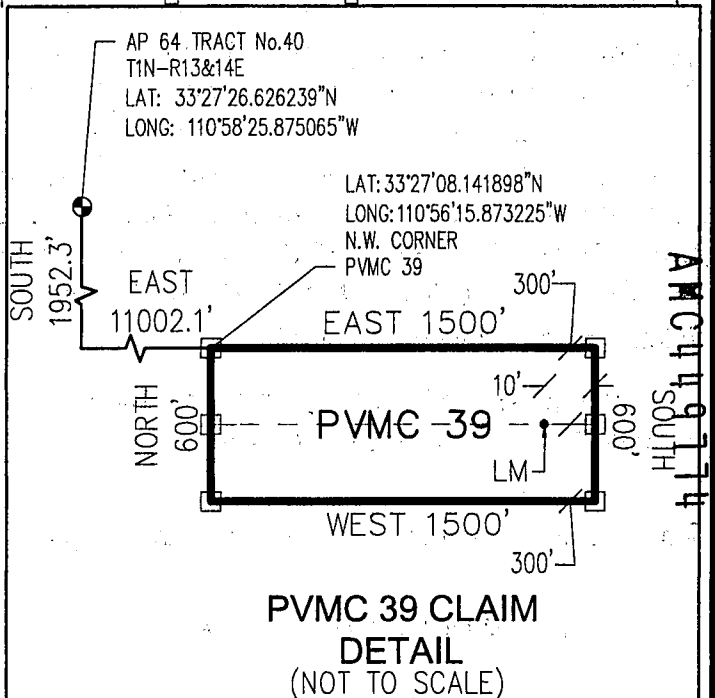
2018 MAR - 5 P 1:48

RECEIVED
BLM AZ STATE OFFICE

CLAIM ACREAGE = 20.66 AC.

- INDICATES END CENTER OR CORNER OF LODE CLAIM. SET 2"x2"x5' WOODEN POST (TYPICAL).
- INDICATES LOCATION MONUMENT. SET 2"x2"x5' WOODEN POST 10' FROM AN END CENTER WITH PLASTIC BOTTLE CONTAINING THE LOCATION NOTICE

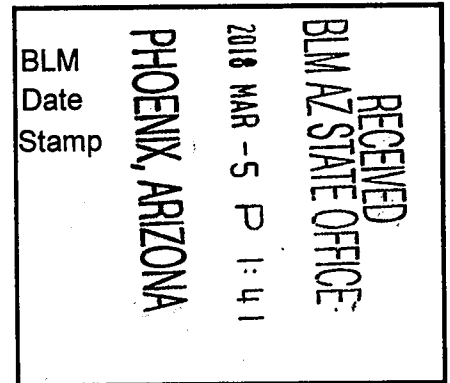
LOCATORS:
PINTO VALLEY MINING CORP.
PO BOX 100
MIAMI AZ 85539



Return to:
PINTO VALLEY MINING CORP.
PO Box 100
Miami, AZ 85539

**LOCATION NOTICE FOR LODE MINING CLAIM
STATE OF ARIZONA, COUNTY OF GILA**

NOTICE IS HEREBY GIVEN that the **PVMC 40** Lode Mining claim has been located by:
PINTO VALLEY MINING CORP.
whose current mailing address is: PO Box 100
Miami, AZ 85539



This Lode mining claim consists of approximately **20.66** acres.

The general course of this claim is **East to West** and it is situated in the Miami Mining District, Gila County, Arizona. This claim is **1500** feet in length and **600** feet in width. This claim is marked by seven monuments, constructed of 2" x 2" wood posts extending 4' above the ground, one at each end corner, end center and location monument for this claim.

The location monument on which this Location Notice is posted is situated within:

Section 4 (UNSURVEYED), Township 1 North, Range 14 East, Gila and Salt River Meridian, Gila County, Arizona.

This claim runs from the location monument on which this location notice is posted on the centerline of the claim approximately **10 feet, East** to the **East** end line and **1490 feet, West** to the **West** end line of the claim.

This claim encompasses the following Quarter Section(s), Section(s), Township(s) and Range(s):

A portion of the SE1/4 & SW1/4, Section 4 (UNSURVEYED), T1N-R14E, G&SRM, Gila County, Arizona, as described by metes and bounds below:

Commencing at A.P. 64 of Tract No. 40 situated in Township 1 North – Ranges 13 & 14 East (Latitude 33°27'26.626239" N, Longitude 110°58'25.875065" W), Thence South 1,352.3 feet, Thence East 11,002.1 feet to the Northwest corner of this Claim and the Point of Beginning (Latitude 33°27'14.076737" N, Longitude 110°56'15.925753" W), Thence East, 1500 feet, Thence South, 600 feet, Thence West, 1500 feet, Thence North, 600 feet to the Point of Beginning.

Depicted on the attached claim map.

THE NORTHWEST CORNER OF THIS CLAIM IS SOUTH 1,352.3' & EAST 11,002.1' OF A.P. 64 OF TRACT No. 40 IN T1N-R13&14E, GILA COUNTY, AZ.

Located, dated and posted on the ground this 27th day of February, 2018.

PINTO VALLEY MINING CORP. (Owner)

By: 
Jody A. Stone, RLS (Agent)

AMC 449775

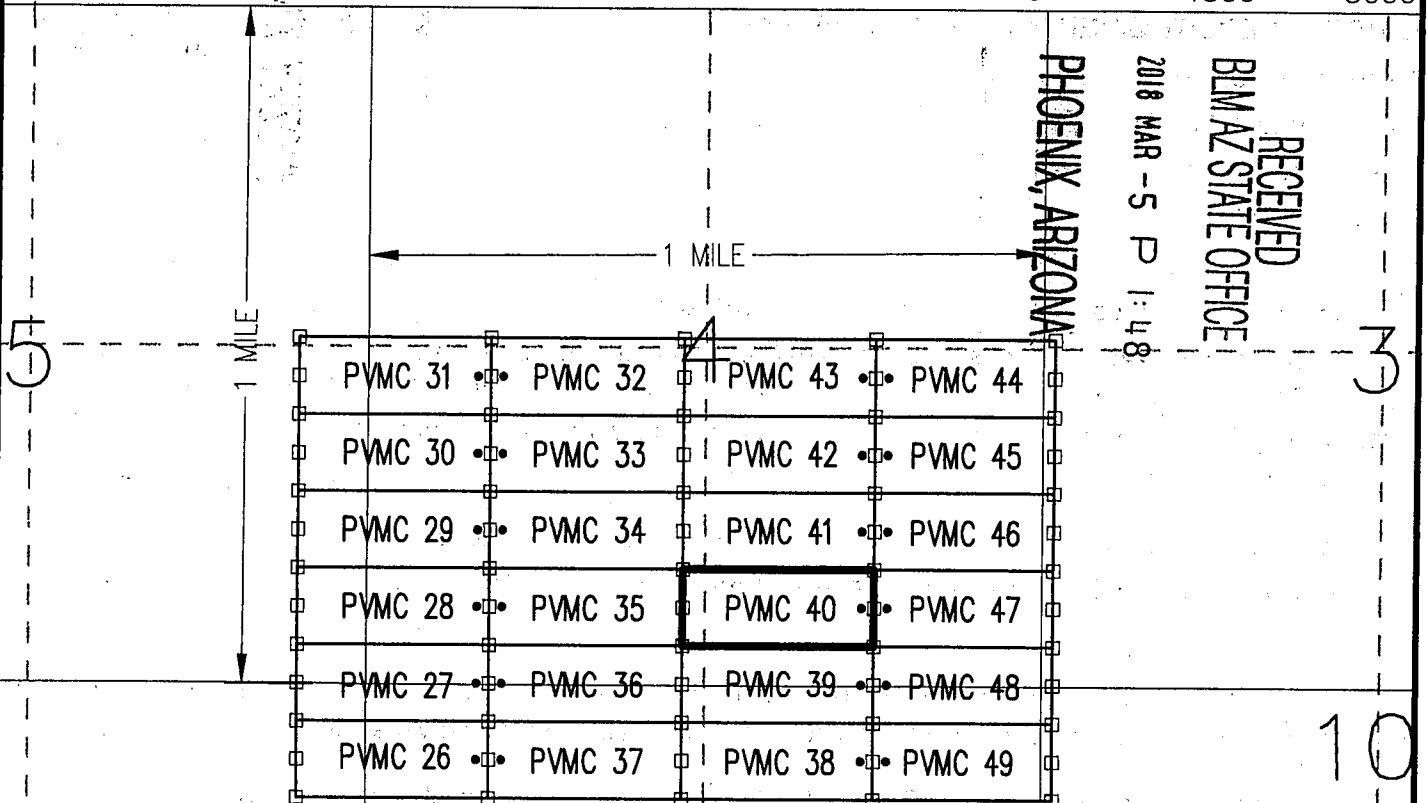

"PVMC 40"

LOCATION OF THE "PVMC 26" THROUGH "PVMC 49" W
LODE CLAIMS

SITUATED IN SECTIONS 3, 4, 5, 8, 9 & 10 (UNSURVEYED)
T1N-R14E G&SRM, GILA COUNTY, AZ

ALL CLAIMS ARE 1500' IN LENGTH & 600' IN WIDTH
EXCEPT: "PVMC 44-49" = 1400'x600'

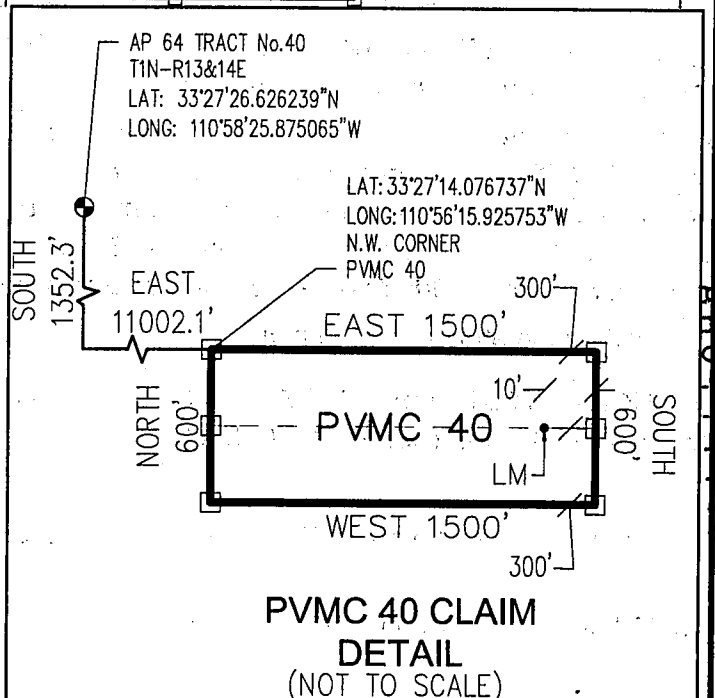
SCALE 1"=1500'



CLAIM ACREAGE = 20.66 AC.

- INDICATES END CENTER OR CORNER OF LODE CLAIM. SET 2"x2"x5' WOODEN POST (TYPICAL).
- INDICATES LOCATION MONUMENT. SET 2"x2"x5' WOODEN POST 10' FROM AN END CENTER WITH PLASTIC BOTTLE CONTAINING THE LOCATION NOTICE

LOCATORS:
PINTO VALLEY MINING CORP.
PO BOX 100
MIAMI AZ 85539




AMC1119175

Return to:
PINTO VALLEY MINING CORP.
PO Box 100
Miami, AZ 85539

**LOCATION NOTICE FOR LODE MINING CLAIM
STATE OF ARIZONA, COUNTY OF GILA**

NOTICE IS HEREBY GIVEN that the **PVMC 41** Lode
Mining claim has been located by:
PINTO VALLEY MINING CORP.
whose current mailing address is: PO Box 100
Miami, AZ 85539



This Lode mining claim consists of approximately **20.66** acres.

The general course of this claim is **East to West** and it is situated in the Miami Mining District, Gila County, Arizona. This claim is **1500** feet in length and **600** feet in width. This claim is marked by seven monuments, constructed of 2" x 2" wood posts extending 4' above the ground, one at each end corner, end center and location monument for this claim.

The location monument on which this Location Notice is posted is situated within:

Section 4 (UNSURVEYED), Township 1 North, Range 14 East, Gila and Salt River Meridian, Gila County, Arizona.

This claim runs from the location monument on which this location notice is posted on the centerline of the claim approximately **10 feet, East** to the **East** end line and **1490 feet, West** to the **West** end line of the claim.

This claim encompasses the following Quarter Section(s), Section(s), Township(s) and Range(s):

A portion of the SE1/4 & SW1/4, Section 4 (UNSURVEYED), T1N-R14E, G&SRM, Gila County, Arizona, as described by metes and bounds below:

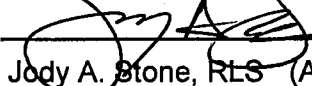
Commencing at A.P. 64 of Tract No. 40 situated in Township 1 North – Ranges 13 & 14 East (Latitude 33°27'26.626239" N, Longitude 110°58'25.875065" W), Thence South 752.3 feet, Thence East 11,002.1 feet to the Northwest corner of this Claim and the Point of Beginning (Latitude 33°27'20.011573" N, Longitude 110°56'15.978285" W), Thence East, 1500 feet, Thence South, 600 feet, Thence West, 1500 feet, Thence North, 600 feet to the Point of Beginning.

Depicted on the attached claim map.

THE NORTHWEST CORNER OF THIS CLAIM IS SOUTH 752.3' & EAST 11,002.1' OF A.P. 64 OF TRACT No. 40 IN T1N-R13&14E, GILA COUNTY, AZ.

Located, dated and posted on the ground this 27th day of February, 2018.

PINTO VALLEY MINING CORP. (Owner)

By: 
Jody A. Stone, RLS (Agent)

AMC44977b

"PVMC 41"

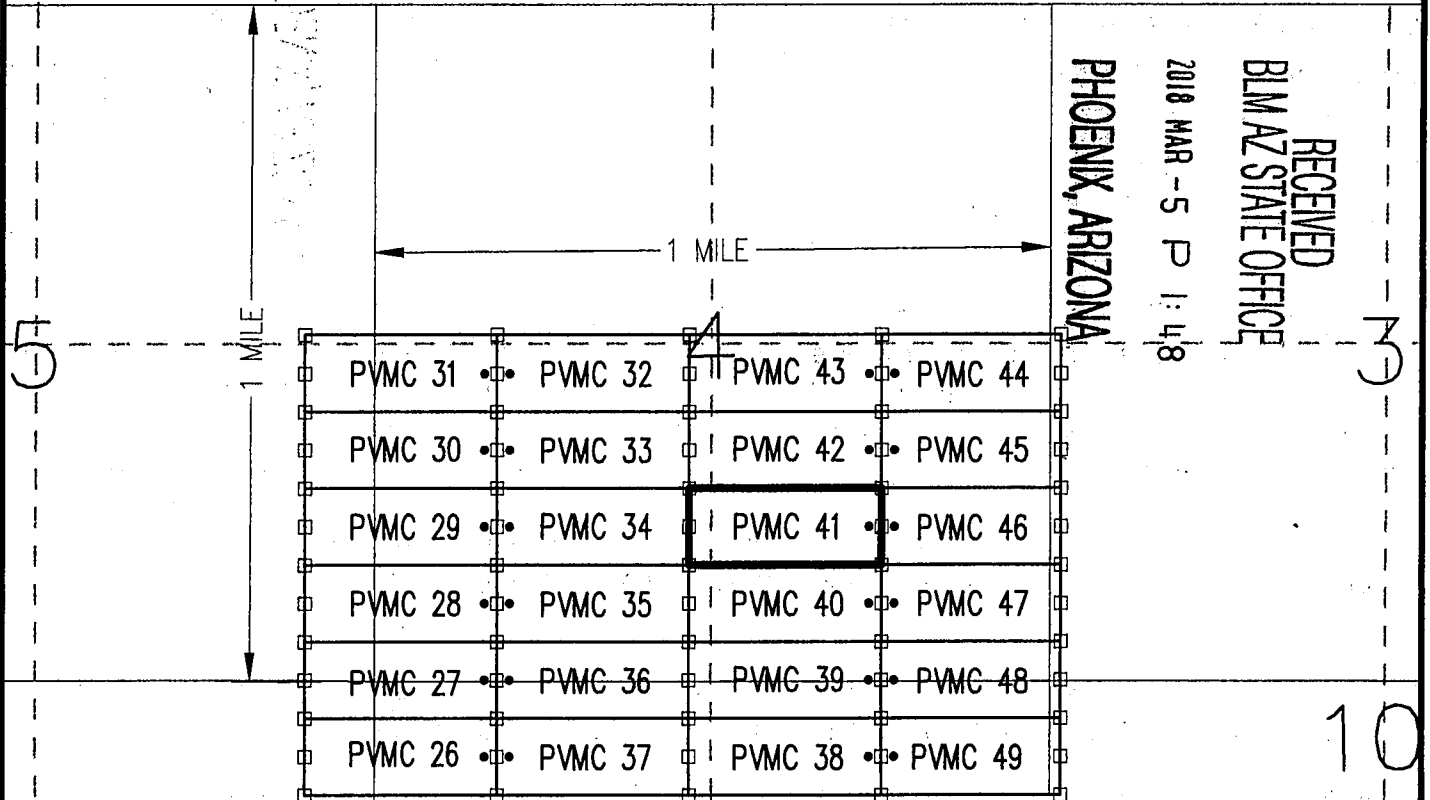
LOCATION OF THE "PVMC 26" THROUGH "PVMC 49"
LODE CLAIMS

SITUATED IN SECTIONS 3, 4, 5, 8, 9 & 10 (UNSURVEYED)
T1N-R14E G&SRM, GILA COUNTY, AZ

ALL CLAIMS ARE 1500' IN LENGTH & 600' IN WIDTH

EXCEPT: "PVMC 44-49" = 1400'x600'

SCALE 1"=1500'



PHOENIX, ARIZONA

2018 MAR -5 P 1:48

RECEIVED
BLM AZ STATE OFFICE

8

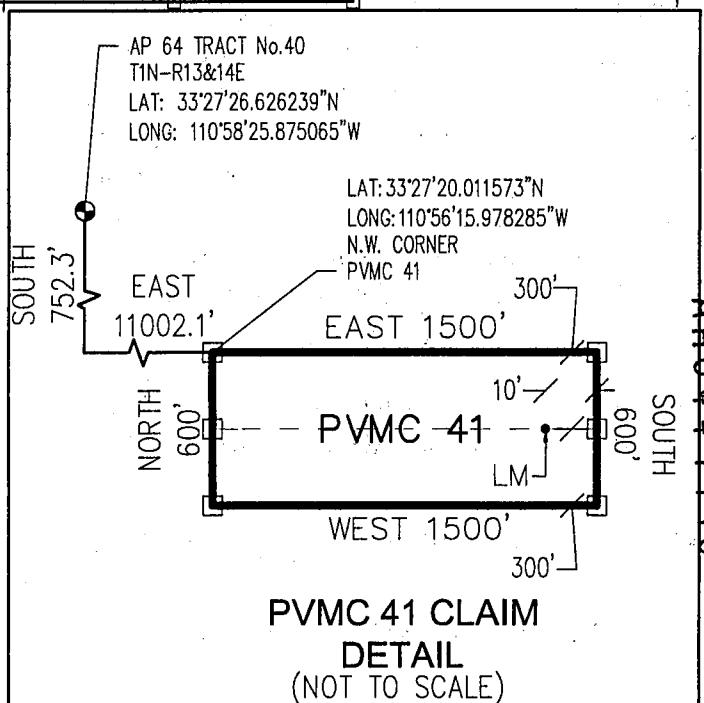
9

10

CLAIM ACREAGE = 20.66 AC.

- INDICATES END CENTER OR CORNER OF LODE CLAIM.
SET 2"x2"x5' WOODEN POST (TYPICAL).
- INDICATES LOCATION MONUMENT. SET 2"x2"x5'
WOODEN POST 10' FROM AN END CENTER WITH
PLASTIC BOTTLE CONTAINING THE LOCATION NOTICE

LOCATORS:
PINTO VALLEY MINING CORP.
PO BOX 100
MIAMI AZ 85539




ANCH 49776

Return to:
PINTO VALLEY MINING CORP.
PO Box 100
Miami, AZ 85539

**LOCATION NOTICE FOR LODE MINING CLAIM
STATE OF ARIZONA, COUNTY OF GILA**

NOTICE IS HEREBY GIVEN that the **PVMC 42** Lode Mining claim has been located by:
PINTO VALLEY MINING CORP.
whose current mailing address is: PO Box 100
Miami, AZ 85539



This Lode mining claim consists of approximately **20.66** acres.

The general course of this claim is **East to West** and it is situated in the Miami Mining District, Gila County, Arizona. This claim is **1500** feet in length and **600** feet in width. This claim is marked by seven monuments, constructed of 2" x 2" wood posts extending 4' above the ground, one at each end corner, end center and location monument for this claim.

The location monument on which this Location Notice is posted is situated within:
Section 4 (UNSURVEYED), Township 1 North, Range 14 East, Gila and Salt River Meridian, Gila County, Arizona.

This claim runs from the location monument on which this location notice is posted on the centerline of the claim approximately **10 feet, East** to the **East** end line and **1490 feet, West** to the **West** end line of the claim.

This claim encompasses the following Quarter Section(s), Section(s), Township(s) and Range(s):

A portion of the SE1/4 & SW1/4, Section 4 (UNSURVEYED), T1N-R14E, G&SRM, Gila County, Arizona, as described by metes and bounds below:

Commencing at A.P. 64 of Tract No. 40 situated in Township 1 North – Ranges 13 & 14 East (Latitude 33°27'26.626239" N, Longitude 110°58'25.875065" W), Thence South 152.3 feet, Thence East 11,002.1 feet to the Northwest corner of this Claim and the Point of Beginning (Latitude 33°27'25.946409" N, Longitude 110°56'16.030822" W), Thence East, 1500 feet, Thence South, 600 feet, Thence West, 1500 feet, Thence North, 600 feet to the Point of Beginning.


Depicted on the attached claim map.

THE NORTHWEST CORNER OF THIS CLAIM IS SOUTH 152.3' & EAST 11,002.1' OF A.P. 64 OF TRACT No. 40 IN T1N-R13&14E, GILA COUNTY, AZ.

Located, dated and posted on the ground this 27th day of February, 2018.

PINTO VALLEY MINING CORP. (Owner)

By:


Jody A. Stone, RLS (Agent)

AMC 49777

"PVMC 42"

LOCATION OF THE "PVMC 26" THROUGH "PVMC 49"
LODE CLAIMS

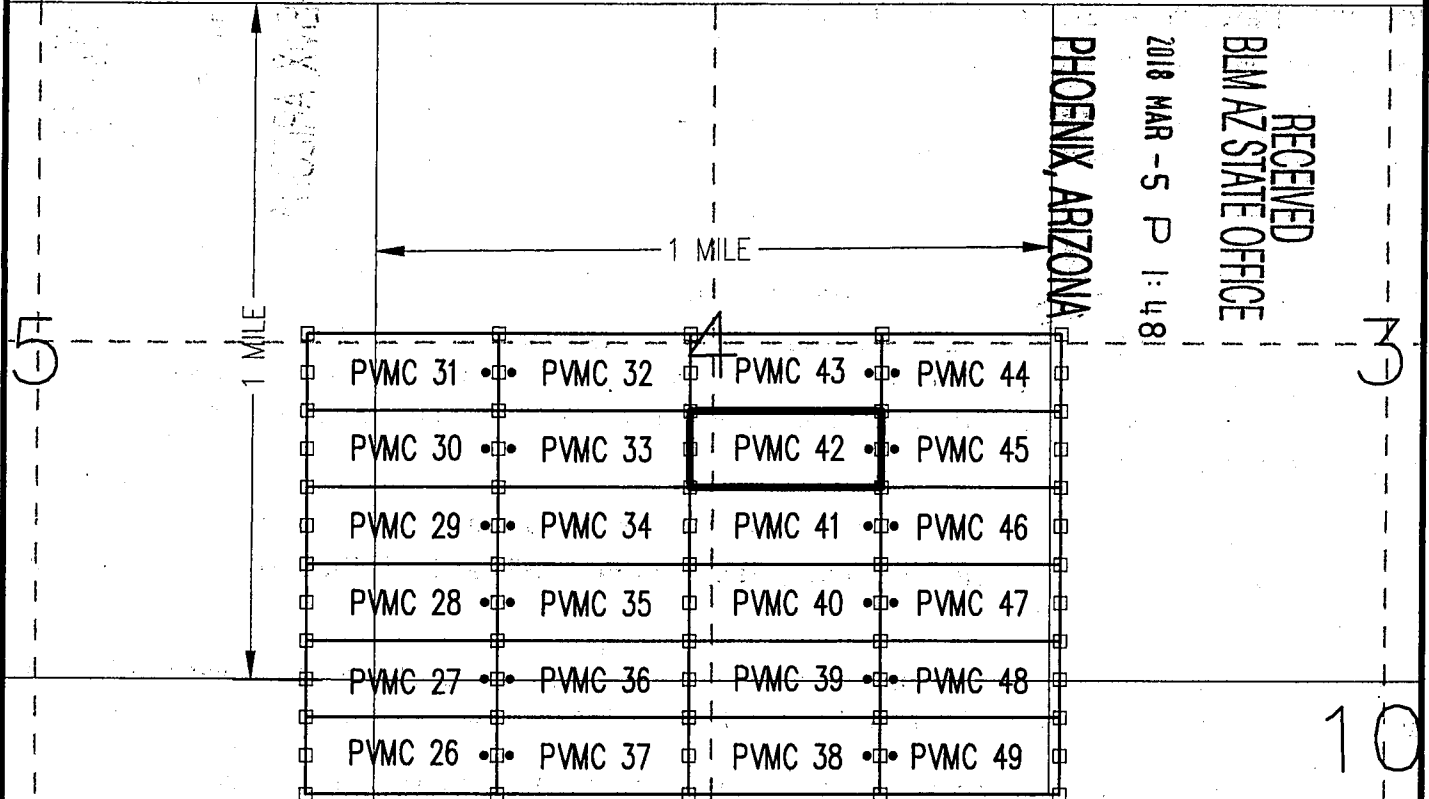
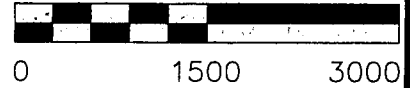
SITUATED IN SECTIONS 3, 4, 5, 8, 9 & 10 (UNSURVEYED)
T1N-R14E G&SRM, GILA COUNTY, AZ

ALL CLAIMS ARE 1500' IN LENGTH & 600' IN WIDTH

EXCEPT: "PVMC 44-49" = 1400'x600'



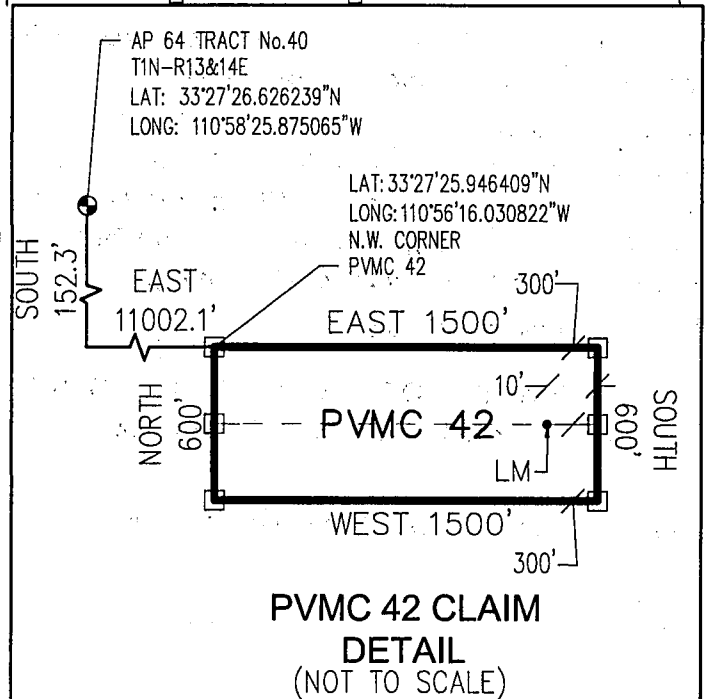
SCALE 1"=1500'



CLAIM ACREAGE = 20.66 AC.

- INDICATES END CENTER OR CORNER OF LODE CLAIM. SET 2"x2"x5' WOODEN POST (TYPICAL).
- INDICATES LOCATION MONUMENT. SET 2"x2"x5' WOODEN POST 10' FROM AN END CENTER WITH PLASTIC BOTTLE CONTAINING THE LOCATION NOTICE

LOCATORS:
PINTO VALLEY MINING CORP.
PO BOX 100
MIAMI AZ 85539




ANQU 9717

Return to:
PINTO VALLEY MINING CORP.
PO Box 100
Miami, AZ 85539

**LOCATION NOTICE FOR LODE MINING CLAIM
STATE OF ARIZONA, COUNTY OF GILA**

NOTICE IS HEREBY GIVEN that the **PVMC 43** Lode
Mining claim has been located by:
PINTO VALLEY MINING CORP.
whose current mailing address is: PO Box 100
Miami, AZ 85539



This Lode mining claim consists of approximately **20.66** acres.

The general course of this claim is **East to West** and it is situated in the Miami Mining District, Gila County, Arizona. This claim is **1500** feet in length and **600** feet in width. This claim is marked by seven monuments, constructed of 2" x 2" wood posts extending 4' above the ground, one at each end corner, end center and location monument for this claim.

The location monument on which this Location Notice is posted is situated within:

Section 4 (UNSURVEYED), Township 1 North, Range 14 East, Gila and Salt River Meridian, Gila County, Arizona.

This claim runs from the location monument on which this location notice is posted on the centerline of the claim approximately **10 feet, East** to the **East** end line and **1490 feet, West** to the **West** end line of the claim.

This claim encompasses the following Quarter Section(s), Section(s), Township(s) and Range(s):

A portion of the SE1/4, SW1/4, NW1/4 & NE1/4, Section 4 (UNSURVEYED), T1N-R14E, G&SRM, Gila County, Arizona, as described by metes and bounds below:

Commencing at A.P. 64 of Tract No. 40 situated in Township 1 North – Ranges 13 & 14 East (Latitude 33°27'26.626239" N, Longitude 110°58'25.875065" W), Thence North 447.7 feet, Thence East 11,002.1 feet to the Northwest corner of this Claim and the Point of Beginning (Latitude 33°27'31.881242" N, Longitude 110°56'16.083363" W), Thence East, 1500 feet, Thence South, 600 feet, Thence West, 1500 feet, Thence North, 600 feet to the Point of Beginning.

Depicted on the attached claim map.

THE NORTHWEST CORNER OF THIS CLAIM IS NORTH 447.7' & EAST 11,002.1' OF A.P. 64 OF TRACT No. 40 IN T1N-R13&14E, GILA COUNTY, AZ.

Located, dated and posted on the ground this 27th day of February, 2018.

PINTO VALLEY MINING CORP. (Owner)

By: 
Jody A. Stone, RLS (Agent)

AMC 449778

"PVMC 43"

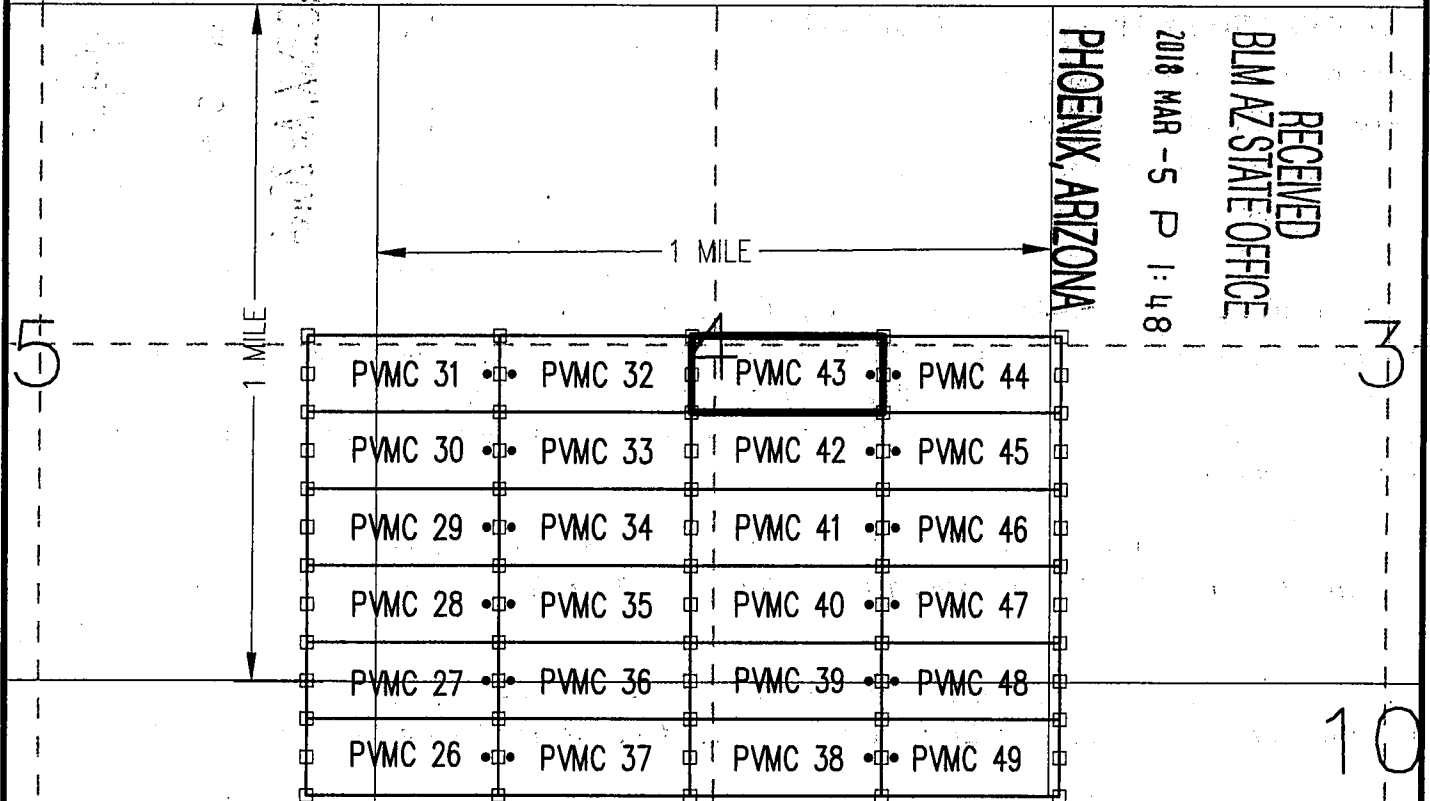

LOCATION OF THE "PVMC 26" THROUGH "PVMC 49"
LODE CLAIMS

SITUATED IN SECTIONS 3, 4, 5, 8, 9 & 10 (UNSURVEYED)
T1N-R14E G&SRM, GILA COUNTY, AZ

ALL CLAIMS ARE 1500' IN LENGTH & 600' IN WIDTH
EXCEPT: "PVMC 44-49" = 1400'x600'



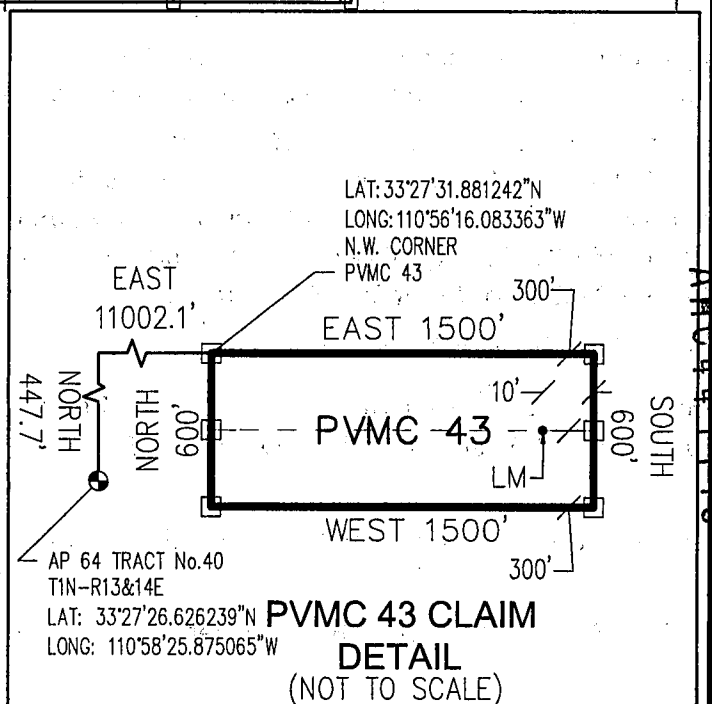
SCALE 1"=1500'



CLAIM ACREAGE = 20.66 AC.

- INDICATES END CENTER OR CORNER OF LODE CLAIM. SET 2"x2"x5' WOODEN POST (TYPICAL).
- INDICATES LOCATION MONUMENT. SET 2"x2"x5' WOODEN POST 10' FROM AN END CENTER WITH PLASTIC BOTTLE CONTAINING THE LOCATION NOTICE

LOCATORS:
PINTO VALLEY MINING CORP.
PO BOX 100
MIAMI AZ 85539




ANCHOR 1178

Return to:
PINTO VALLEY MINING CORP.
PO Box 100
Miami, AZ 85539

**LOCATION NOTICE FOR LODE MINING CLAIM
STATE OF ARIZONA, COUNTY OF GILA**

NOTICE IS HEREBY GIVEN that the **PVMC 44** Lode
Mining claim has been located by:
PINTO VALLEY MINING CORP.
whose current mailing address is: PO Box 100
Miami, AZ 85539



This Lode mining claim consists of approximately **19.28** acres.

The general course of this claim is **East to West** and it is situated in the Miami Mining District, Gila County, Arizona. This claim is **1400** feet in length and **600** feet in width. This claim is marked by seven monuments, constructed of 2" x 2" wood posts extending 4' above the ground, one at each end corner, end center and location monument for this claim.

The location monument on which this Location Notice is posted is situated within:

Section 4 (UNSURVEYED), Township 1 North, Range 14 East, Gila and Salt River Meridian, Gila County, Arizona.

This claim runs from the location monument on which this location notice is posted on the centerline of the claim approximately **10 feet, West** to the **West** end line and **1390 feet, East** to the **East** end line of the claim.

This claim encompasses the following Quarter Section(s), Section(s), Township(s) and Range(s):

A portion of the SW1/4 & NW1/4, Section 3 & SE1/4 & NE1/4, Section 4 (UNSURVEYED), T1N-R14E, G&SRM, Gila County, Arizona, as described by metes and bounds below:

Commencing at A.P. 64 of Tract No. 40 situated in Township 1 North – Ranges 13 & 14 East (Latitude 33°27'26.626239" N, Longitude 110°58'25.875065" W), Thence North 447.7 feet, Thence East 12,502.1 feet to the Northwest corner of this Claim and the Point of Beginning (Latitude 33°27'31.990995" N, Longitude 110°55'58.382129" W), Thence East, 1400 feet, Thence South, 600 feet, Thence West, 1400 feet, Thence North, 600 feet to the Point of Beginning.

Depicted on the attached claim map.

THE NORTHWEST CORNER OF THIS CLAIM IS NORTH 447.7' & EAST 12,502.1' OF A.P. 64 OF TRACT No. 40 IN T1N-R13&14E, GILA COUNTY, AZ.

Located, dated and posted on the ground this 27th day of February, 2018.

PINTO VALLEY MINING CORP. (Owner)

By:


Jody A. Stone, RLS (Agent)

AMC 449779

"PVMC 44"

LOCATION OF THE "PVMC 26" THROUGH "PVMC 49" W
LODE CLAIMS

SITUATED IN SECTIONS 3, 4, 5, 8, 9 & 10 (UNSURVEYED)
T1N-R14E G&SRM, GILA COUNTY, AZ

ALL CLAIMS ARE 1500' IN LENGTH & 600' IN WIDTH

EXCEPT: "PVMC 44-49" = 1400'x600'



SCALE 1"=1500'



0 1500 3000

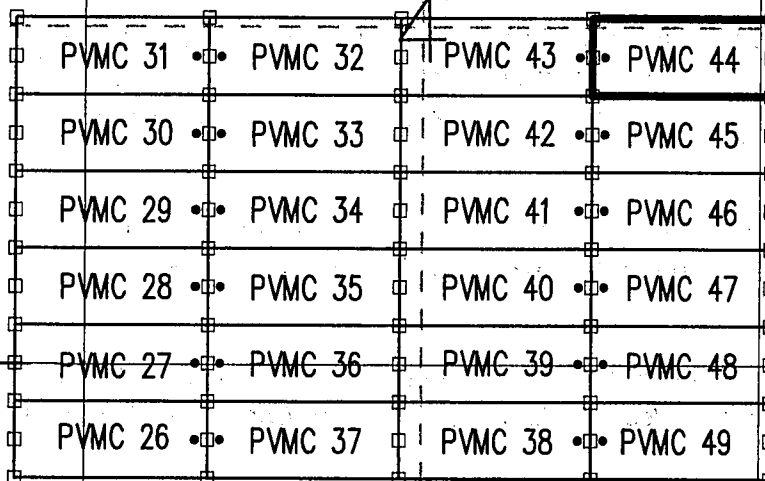
PHOENIX, ARIZONA

2018 MAR - 5 P 1:48

RECEIVED
BLM AZ STATE OFFICE

1 MILE

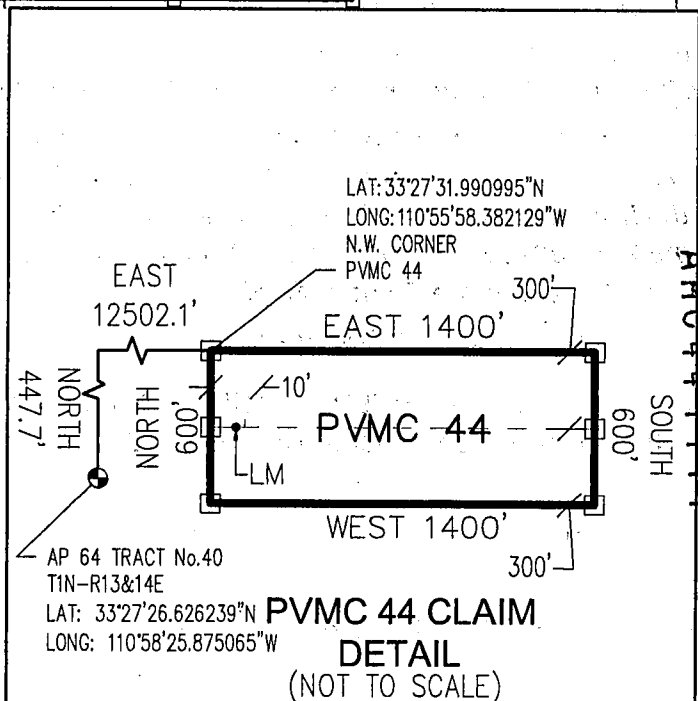
1 MILE



CLAIM ACREAGE = 19.28 AC.

- INDICATES END CENTER OR CORNER OF LODE CLAIM. SET 2"x2"x5' WOODEN POST (TYPICAL).
- INDICATES LOCATION MONUMENT. SET 2"x2"x5' WOODEN POST 10' FROM AN END CENTER WITH PLASTIC BOTTLE CONTAINING THE LOCATION NOTICE


LOCATORS:
PINTO VALLEY MINING CORP.
PO BOX 100
MIAMI AZ 85539



Return to:
PINTO VALLEY MINING CORP.
PO Box 100
Miami, AZ 85539

**LOCATION NOTICE FOR LODE MINING CLAIM
STATE OF ARIZONA, COUNTY OF GILA**

NOTICE IS HEREBY GIVEN that the **PVMC 45** Lode
Mining claim has been located by:
PINTO VALLEY MINING CORP.
whose current mailing address is: PO Box 100
Miami, AZ 85539



This Lode mining claim consists of approximately **19.28** acres.

The general course of this claim is **East to West** and it is situated in the Miami Mining District, Gila County, Arizona. This claim is **1400** feet in length and **600** feet in width. This claim is marked by seven monuments, constructed of 2" x 2" wood posts extending 4' above the ground, one at each end corner, end center and location monument for this claim.

The location monument on which this Location Notice is posted is situated within:

Section 4 (UNSURVEYED), Township 1 North, Range 14 East, Gila and Salt River Meridian, Gila County, Arizona.

This claim runs from the location monument on which this location notice is posted on the centerline of the claim approximately **10 feet, West** to the **West** end line and **1390 feet, East** to the **East** end line of the claim.

This claim encompasses the following Quarter Section(s), Section(s), Township(s) and Range(s):

A portion of the SW1/4, Section 3 & SE1/4, Section 4 (UNSURVEYED), T1N-R14E, G&SRM, Gila County, Arizona, as described by metes and bounds below:

Commencing at A.P. 64 of Tract No. 40 situated in Township 1 North – Ranges 13 & 14 East (Latitude 33°27'26.626239" N, Longitude 110°58'25.875065" W), Thence South 152.3 feet, Thence East 12,502.1 feet to the Northwest corner of this Claim and the Point of Beginning (Latitude 33°27'26.056154" N, Longitude 110°55'58.329923" W), Thence East, 1400 feet, Thence South, 600 feet, Thence West, 1400 feet, Thence North, 600 feet to the Point of Beginning.

Depicted on the attached claim map.

THE NORTHWEST CORNER OF THIS CLAIM IS SOUTH 152.3' & EAST 12,502.1' OF A.P. 64 OF TRACT No. 40 IN T1N-R13&14E, GILA COUNTY, AZ.

Located, dated and posted on the ground this 27th day of February, 2018.

PINTO VALLEY MINING CORP. (Owner)

By:


Jody A. Stone, RLS (Agent)

AMC 449780

"PVMC 45"

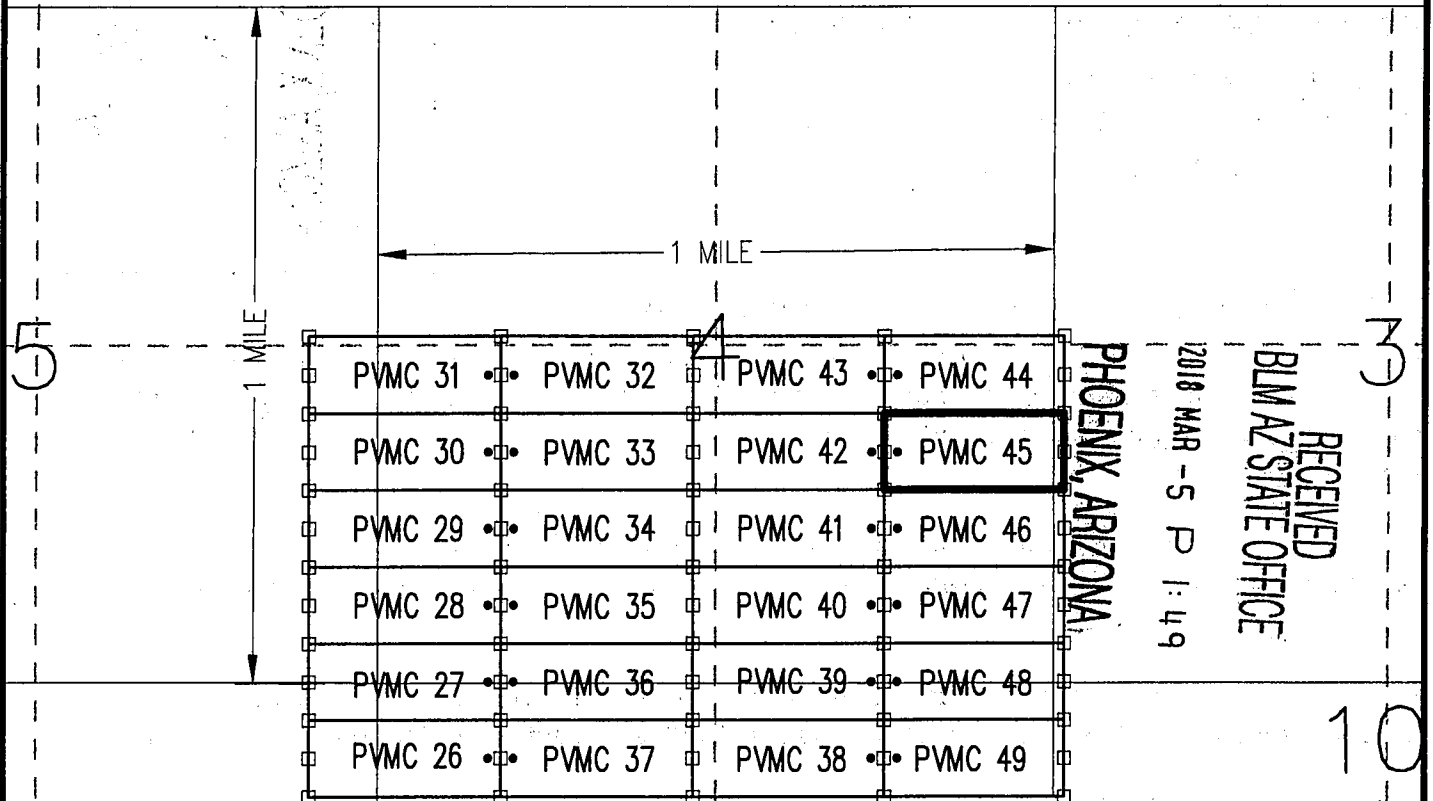
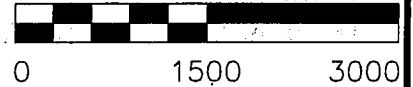
LOCATION OF THE "PVMC 26" THROUGH "PVMC 49"
LODE CLAIMS

SITUATED IN SECTIONS 3, 4, 5, 8, 9 & 10 (UNSURVEYED)
T1N-R14E G&SRM, GILA COUNTY, AZ

ALL CLAIMS ARE 1500' IN LENGTH & 600' IN WIDTH
EXCEPT: "PVMC 44-49" = 1400'x600'



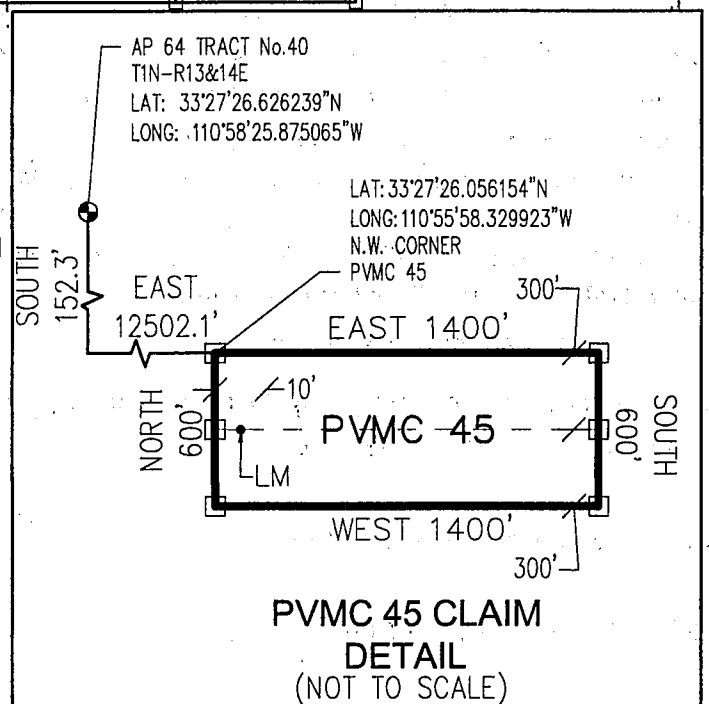
SCALE 1"=1500'



CLAIM ACREAGE = 19.28 AC.

- INDICATES END CENTER OR CORNER OF LODE CLAIM. SET 2"x2"x5' WOODEN POST (TYPICAL).
- INDICATES LOCATION MONUMENT. SET 2"x2"x5' WOODEN POST 10' FROM AN END CENTER WITH PLASTIC BOTTLE CONTAINING THE LOCATION NOTICE

LOCATORS:
PINTO VALLEY MINING CORP.
PO BOX 100
MIAMI AZ 85539




AMC4497180

Return to:
PINTO VALLEY MINING CORP.
PO Box 100
Miami, AZ 85539

**LOCATION NOTICE FOR LODE MINING CLAIM
STATE OF ARIZONA, COUNTY OF GILA**

NOTICE IS HEREBY GIVEN that the **PVMC 46** Lode
Mining claim has been located by:
PINTO VALLEY MINING CORP.
whose current mailing address is: PO Box 100
Miami, AZ 85539



This Lode mining claim consists of approximately **19.28** acres.

The general course of this claim is **East to West** and it is situated in the Miami Mining District, Gila County, Arizona. This claim is **1400** feet in length and **600** feet in width. This claim is marked by seven monuments, constructed of 2" x 2" wood posts extending 4' above the ground, one at each end corner, end center and location monument for this claim.

The location monument on which this Location Notice is posted is situated within:

Section 4 (UNSURVEYED), Township 1 North, Range 14 East, Gila and Salt River Meridian, Gila County, Arizona.

This claim runs from the location monument on which this location notice is posted on the centerline of the claim approximately **10 feet, West** to the **West** end line and **1390 feet, East** to the **East** end line of the claim.

This claim encompasses the following Quarter Section(s), Section(s), Township(s) and Range(s):

A portion of the SW1/4, Section 3 & SE1/4, Section 4 (UNSURVEYED), T1N-R14E, G&SRM, Gila County, Arizona, as described by metes and bounds below:

Commencing at A.P. 64 of Tract No. 40 situated in Township 1 North – Ranges 13 & 14 East (Latitude 33°27'26.626239" N, Longitude 110°58'25.875065" W), Thence South 752.3 feet, Thence East 12,502.1 feet to the Northwest corner of this Claim and the Point of Beginning (Latitude 33°27'20.121312" N, Longitude 110°55'58.277721" W), Thence East, 1400 feet, Thence South, 600 feet, Thence West, 1400 feet, Thence North, 600 feet to the Point of Beginning.

Depicted on the attached claim map.

THE NORTHWEST CORNER OF THIS CLAIM IS SOUTH 752.3' & EAST 12,502.1' OF A.P. 64 OF TRACT No. 40 IN T1N-R13&14E, GILA COUNTY, AZ.

Located, dated and posted on the ground this 27th day of February, 2018.

PINTO VALLEY MINING CORP. (Owner)

By: 
Jody A. Stone, RLS (Agent)

AMC 44 0781

"PVMC 46"

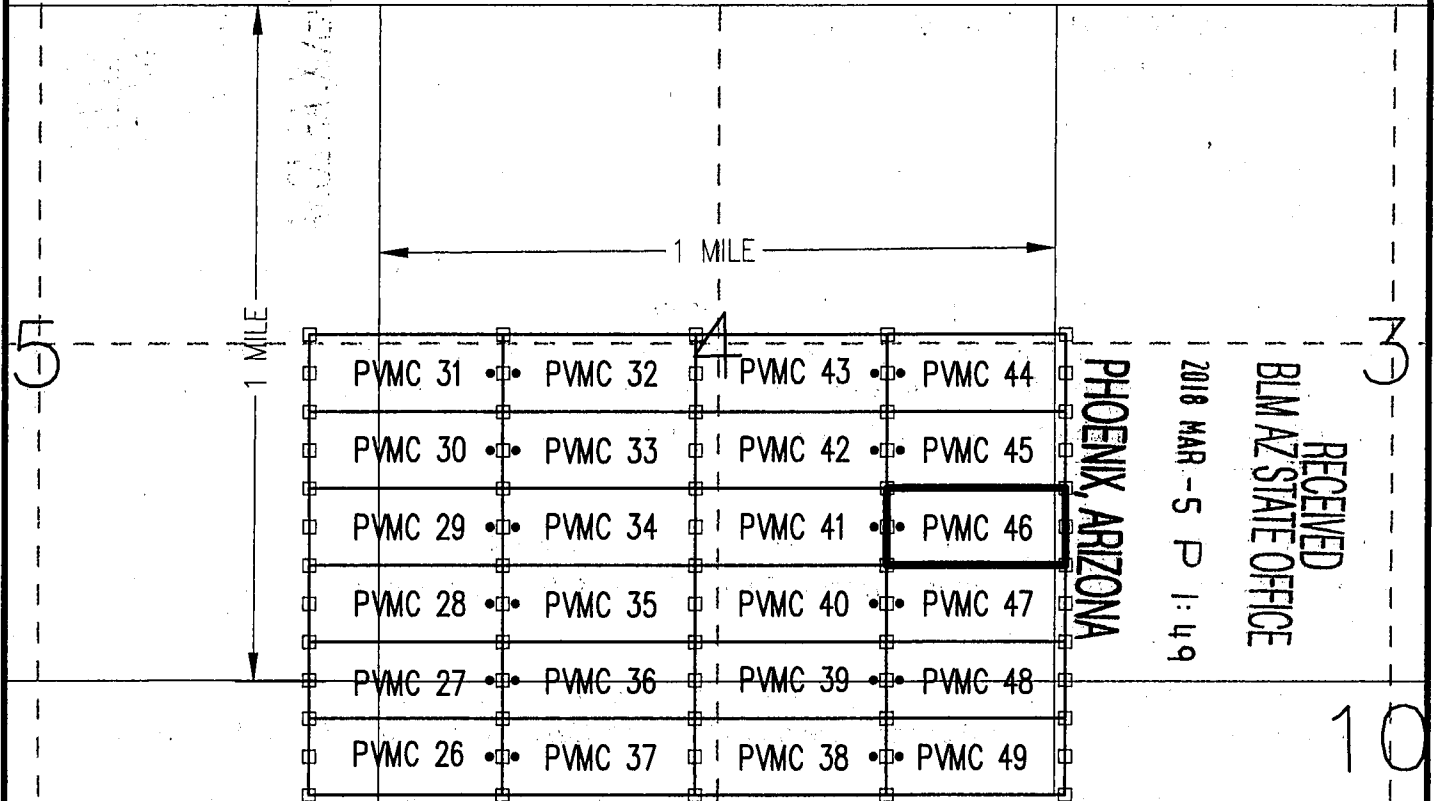

LOCATION OF THE "PVMC 26" THROUGH "PVMC 49" W
LODE CLAIMS



SITUATED IN SECTIONS 3, 4, 5, 8, 9 & 10 (UNSURVEYED)
T1N-R14E G&SRM, GILA COUNTY, AZ

ALL CLAIMS ARE 1500' IN LENGTH & 600' IN WIDTH
EXCEPT: "PVMC 44-49" = 1400'x600'

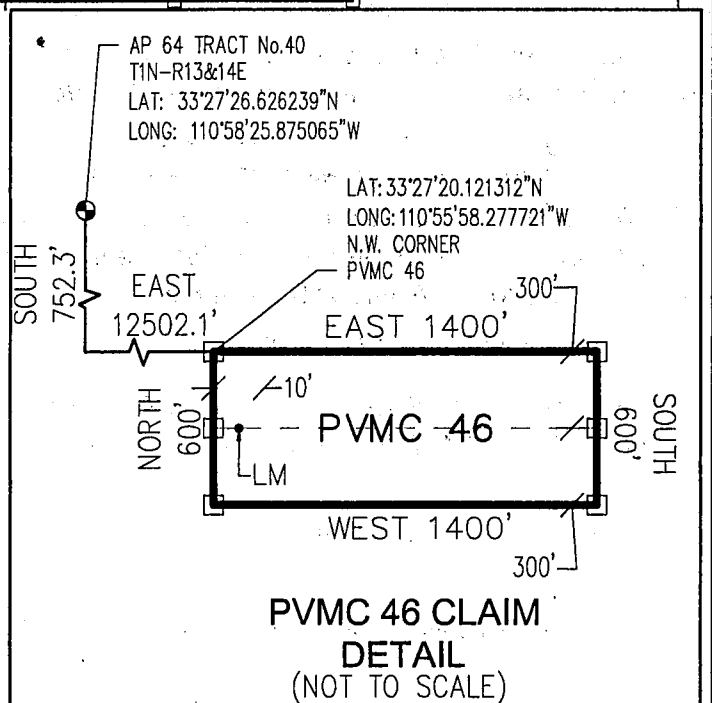
SCALE 1"=1500'



CLAIM ACREAGE = 19.28 AC.

- INDICATES END CENTER OR CORNER OF LODE CLAIM. SET 2"x2"x5' WOODEN POST (TYPICAL).
- INDICATES LOCATION MONUMENT. SET 2"x2"x5' WOODEN POST 10' FROM AN END CENTER WITH PLASTIC BOTTLE CONTAINING THE LOCATION NOTICE

LOCATORS:
PINTO VALLEY MINING CORP.
PO BOX 100
MIAMI AZ 85539

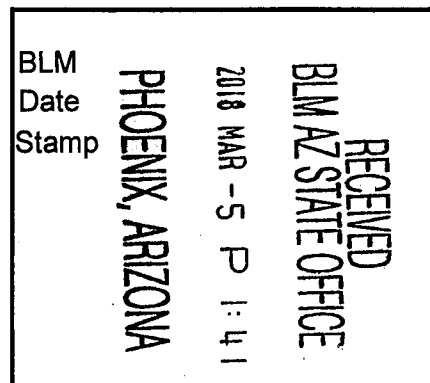


ARCH 49781

Return to:
PINTO VALLEY MINING CORP.
PO Box 100
Miami, AZ 85539

**LOCATION NOTICE FOR LODE MINING CLAIM
STATE OF ARIZONA, COUNTY OF GILA**

NOTICE IS HEREBY GIVEN that the **PVMC 47** Lode
Mining claim has been located by:
PINTO VALLEY MINING CORP.
whose current mailing address is: PO Box 100
Miami, AZ 85539



This Lode mining claim consists of approximately **19.28** acres.

The general course of this claim is **East to West** and it is situated in the Miami Mining District, Gila County, Arizona. This claim is **1400** feet in length and **600** feet in width. This claim is marked by seven monuments, constructed of 2" x 2" wood posts extending 4' above the ground, one at each end corner, end center and location monument for this claim.

The location monument on which this Location Notice is posted is situated within:

Section 4 (UNSURVEYED), Township 1 North, Range 14 East, Gila and Salt River Meridian, Gila County, Arizona.

This claim runs from the location monument on which this location notice is posted on the centerline of the claim approximately **10 feet, West** to the **West** end line and **1390 feet, East** to the **East** end line of the claim.

This claim encompasses the following Quarter Section(s), Section(s), Township(s) and Range(s):

A portion of the SW1/4, Section 3 & SE1/4, Section 4 (UNSURVEYED), T1N-R14E, G&SRM, Gila County, Arizona, as described by metes and bounds below:

Commencing at A.P. 64 of Tract No. 40 situated in Township 1 North – Ranges 13 & 14 East (Latitude 33°27'26.626239" N, Longitude 110°58'25.875065" W), Thence South 1,352.3 feet, Thence East 12,502.1 feet to the Northwest corner of this Claim and the Point of Beginning (Latitude 33°27'14.186468" N, Longitude 110°55'58.225524" W), Thence East, 1400 feet, Thence South, 600 feet, Thence West, 1400 feet, Thence North, 600 feet to the Point of Beginning.

Depicted on the attached claim map.

THE NORTHWEST CORNER OF THIS CLAIM IS SOUTH 1,352.3' & EAST 12,502.1' OF A.P. 64 OF TRACT No. 40 IN T1N-R13&14E, GILA COUNTY, AZ.

Located, dated and posted on the ground this 27th day of February, 2018.

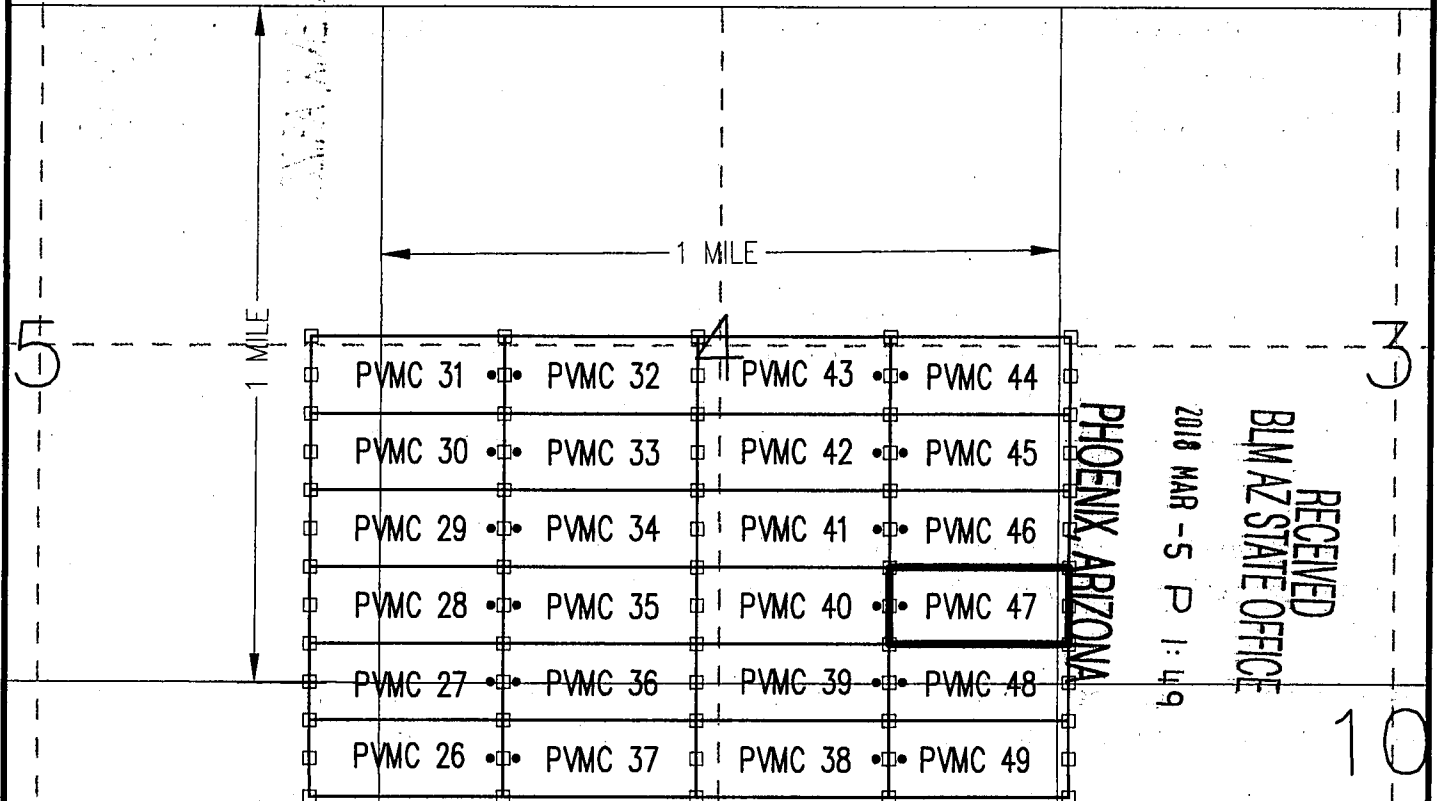

PINTO VALLEY MINING CORP. (Owner)

By:


Jody A. Stone, RLS (Agent)

AMC 449782

SCALE 1"=1500'




RECEIVED
BLMAZ STATE OFFICE
2018 MAR -5 P 1:49

Return to:
PINTO VALLEY MINING CORP.
PO Box 100
Miami, AZ 85539

**LOCATION NOTICE FOR LODE MINING CLAIM
STATE OF ARIZONA, COUNTY OF GILA**

NOTICE IS HEREBY GIVEN that the **PVMC 48** Lode
Mining claim has been located by:
PINTO VALLEY MINING CORP.
whose current mailing address is: PO Box 100
Miami, AZ 85539



This Lode mining claim consists of approximately **19.28** acres.

The general course of this claim is **East to West** and it is situated in the Miami Mining District, Gila County, Arizona. This claim is **1400** feet in length and **600** feet in width. This claim is marked by seven monuments, constructed of 2" x 2" wood posts extending 4' above the ground, one at each end corner, end center and location monument for this claim.

The location monument on which this Location Notice is posted is situated within:

Section 4 (UNSURVEYED), Township 1 North, Range 14 East, Gila and Salt River Meridian, Gila County, Arizona.

This claim runs from the location monument on which this location notice is posted on the centerline of the claim approximately **10 feet, West** to the **West** end line and **1390 feet, East** to the **East** end line of the claim.

This claim encompasses the following Quarter Section(s), Section(s), Township(s) and Range(s):

A portion of the SW1/4, Section 3; SE1/4, Section 4; NE1/4, Section 9 & NW1/4, Section 10 (UNSURVEYED), T1N-R14E, G&SRM, Gila County, Arizona, as described by metes and bounds below:

Commencing at A.P. 64 of Tract No. 40 situated in Township 1 North – Ranges 13 & 14 East (Latitude 33°27'26.626239" N, Longitude 110°58'25.875065" W), Thence South 1,952.3 feet, Thence East 12,502.1 feet to the Northwest corner of this Claim and the Point of Beginning (Latitude 33°27'08.251623" N, Longitude 110°55'58.173331" W), Thence East, 1400 feet, Thence South, 600 feet, Thence West, 1400 feet, Thence North, 600 feet to the Point of Beginning.


Depicted on the attached claim map.

THE NORTHWEST CORNER OF THIS CLAIM IS SOUTH 1,952.3' & EAST 12,502.1' OF A.P. 64 OF TRACT No. 40 IN T1N-R13&14E, GILA COUNTY, AZ.

Located, dated and posted on the ground this 27th day of February, 2018.

PINTO VALLEY MINING CORP. (Owner)

By:


Jody A. Stone, RLS (Agent)

AMC449783

"PVMC 48"

LOCATION OF THE "PVMC 26" THROUGH "PVMC 49" W
LODE CLAIMS

SITUATED IN SECTIONS 3, 4, 5, 8, 9 & 10 (UNSURVEYED)
T1N-R14E G&SRM, GILA COUNTY, AZ



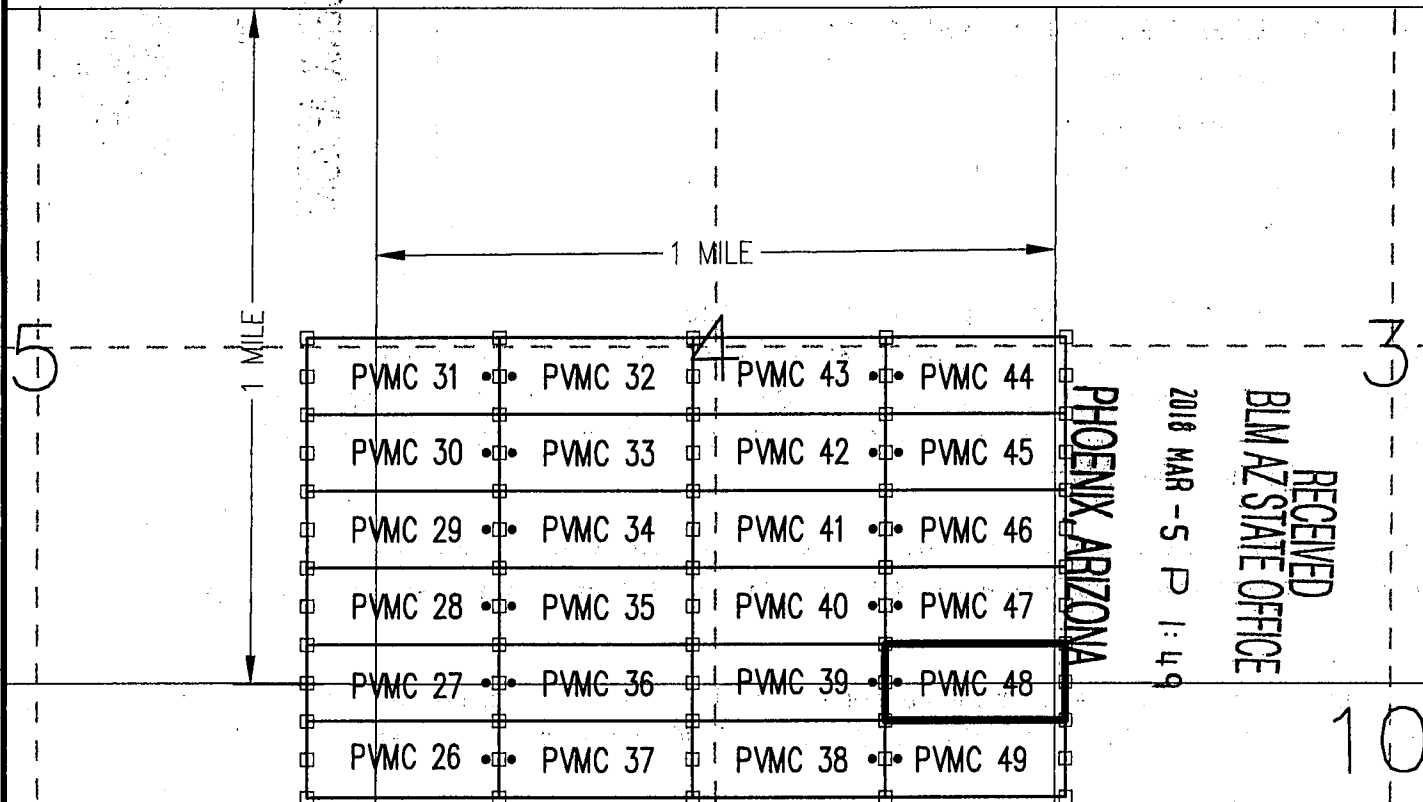
ALL CLAIMS ARE 1500' IN LENGTH & 600' IN WIDTH

EXCEPT: "PVMC 44-49" = 1400'x600'

SCALE 1"=1500'



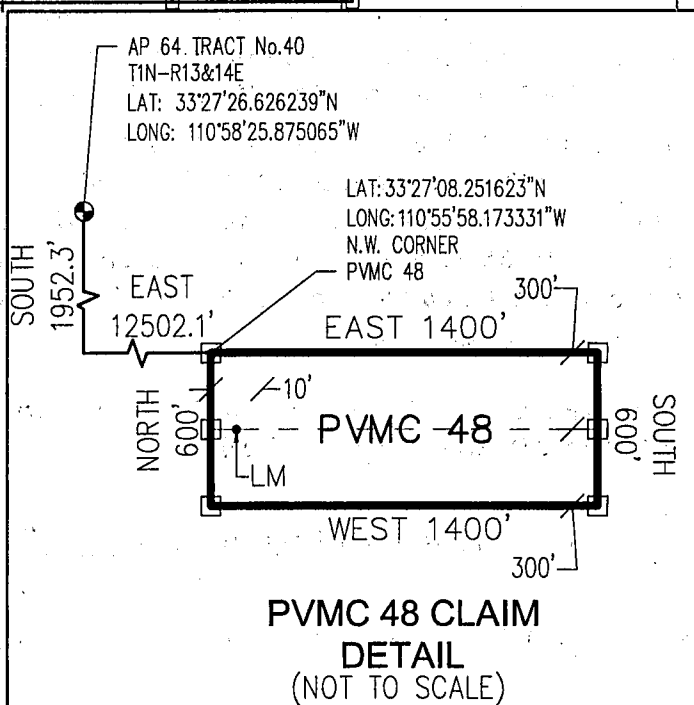
0 1500 3000



CLAIM ACREAGE = 19.28 AC.

- INDICATES END CENTER OR CORNER OF LODE CLAIM. SET 2"x2"x5' WOODEN POST (TYPICAL).
- INDICATES LOCATION MONUMENT. SET 2"x2"x5' WOODEN POST 10' FROM AN END CENTER WITH PLASTIC BOTTLE CONTAINING THE LOCATION NOTICE

LOCATORS:
PINTO VALLEY MINING CORP.
PO BOX 100
MIAMI AZ 85539




AMC449783

Return to:
PINTO VALLEY MINING CORP.
PO Box 100
Miami, AZ 85539

**LOCATION NOTICE FOR LODE MINING CLAIM
STATE OF ARIZONA, COUNTY OF GILA**

NOTICE IS HEREBY GIVEN that the **PVMC 49** Lode
Mining claim has been located by:
PINTO VALLEY MINING CORP.
whose current mailing address is: PO Box 100
Miami, AZ 85539



This Lode mining claim consists of approximately **19.28** acres.

The general course of this claim is **East to West** and it is situated in the Miami Mining District, Gila County, Arizona. This claim is **1400** feet in length and **600** feet in width. This claim is marked by seven monuments, constructed of 2" x 2" wood posts extending 4' above the ground, one at each end corner, end center and location monument for this claim.

The location monument on which this Location Notice is posted is situated within:

Section 9 (UNSURVEYED), Township 1 North, Range 14 East, Gila and Salt River Meridian, Gila County, Arizona.

This claim runs from the location monument on which this location notice is posted on the centerline of the claim approximately **10 feet, West** to the **West** end line and **1390 feet, East** to the **East** end line of the claim.

This claim encompasses the following Quarter Section(s), Section(s), Township(s) and Range(s):

A portion of the NE1/4, Section 9 & NW1/4, Section 10 (UNSURVEYED), T1N-R14E, G&SRM, Gila County, Arizona, as described by metes and bounds below:

Commencing at A.P. 64 of Tract No. 40 situated in Township 1 North – Ranges 13 & 14 East (Latitude 33°27'26.626239" N, Longitude 110°58'25.875065" W), Thence South 2,552.3 feet, Thence East 12,502.1 feet to the Northwest corner of this Claim and the Point of Beginning (Latitude 33°27'02.316776" N, Longitude 110°55'58.121142" W), Thence East, 1400 feet, Thence South, 600 feet, Thence West, 1400 feet, Thence North, 600 feet to the Point of Beginning.

Depicted on the attached claim map.

THE NORTHWEST CORNER OF THIS CLAIM IS SOUTH 2,552.3' & EAST 12,502.1' OF A.P. 64 OF TRACT No. 40 IN T1N-R13&14E, GILA COUNTY, AZ.

Located, dated and posted on the ground this 27th day of February, 2018.

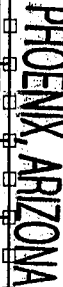
PINTO VALLEY MINING CORP. (Owner)

By:


Jody A. Stone, RLS (Agent)

AMC449784

A horizontal bar chart showing the number of people in each age group. The x-axis is labeled with 0, 1500, and 3000. The bars are black and white, representing different age groups.



2018 MAR -5 P 1:49


RECEIVED
BLMAZ STATE OFFICE

AMC 449784

Return to:
PINTO VALLEY MINING CORP.
PO Box 100
Miami, AZ 85539

**LOCATION NOTICE FOR LODE MINING CLAIM
STATE OF ARIZONA, COUNTY OF GILA**

NOTICE IS HEREBY GIVEN that the **PVMC 50** Lode
Mining claim has been located by:
PINTO VALLEY MINING CORP.
whose current mailing address is: PO Box 100
Miami, AZ 85539



This Lode mining claim consists of approximately **19.28** acres.

The general course of this claim is **East to West** and it is situated in the Miami Mining District, Gila County, Arizona. This claim is **1400** feet in length and **600** feet in width. This claim is marked by seven monuments, constructed of 2" x 2" wood posts extending 4' above the ground, one at each end corner, end center and location monument for this claim.

The location monument on which this Location Notice is posted is situated within:

Section 9 (UNSURVEYED), Township 1 North, Range 14 East, Gila and Salt River Meridian, Gila County, Arizona.

This claim runs from the location monument on which this location notice is posted on the centerline of the claim approximately **10 feet, West** to the **West** end line and **1390 feet, East** to the **East** end line of the claim.

This claim encompasses the following Quarter Section(s), Section(s), Township(s) and Range(s):

A portion of the NE1/4, Section 9 & NW1/4, Section 10 (UNSURVEYED), T1N-R14E, G&SRM, Gila County, Arizona, as described by metes and bounds below:

Commencing at A.P. 64 of Tract No. 40 situated in Township 1 North – Ranges 13 & 14 East (Latitude 33°27'26.626239" N, Longitude 110°58'25.875065" W), Thence South 3,152.3 feet, Thence East 12,502.1 feet to the Northwest corner of this Claim and the Point of Beginning (Latitude 33°26'56.381928" N, Longitude 110°55'58.068957" W), Thence East, 1400 feet, Thence South, 600 feet, Thence West, 1400 feet, Thence North, 600 feet to the Point of Beginning.

Depicted on the attached claim map.

THE NORTHWEST CORNER OF THIS CLAIM IS SOUTH 3,152.3' & EAST 12,502.1' OF A.P. 64 OF TRACT No. 40 IN T1N-R13&14E, GILA COUNTY, AZ.

Located, dated and posted on the ground this 27th day of February, 2018.

PINTO VALLEY MINING CORP. (Owner)

By: 
Jody A. Stone, RLS (Agent)

AMC 449785

"PVMC 50"

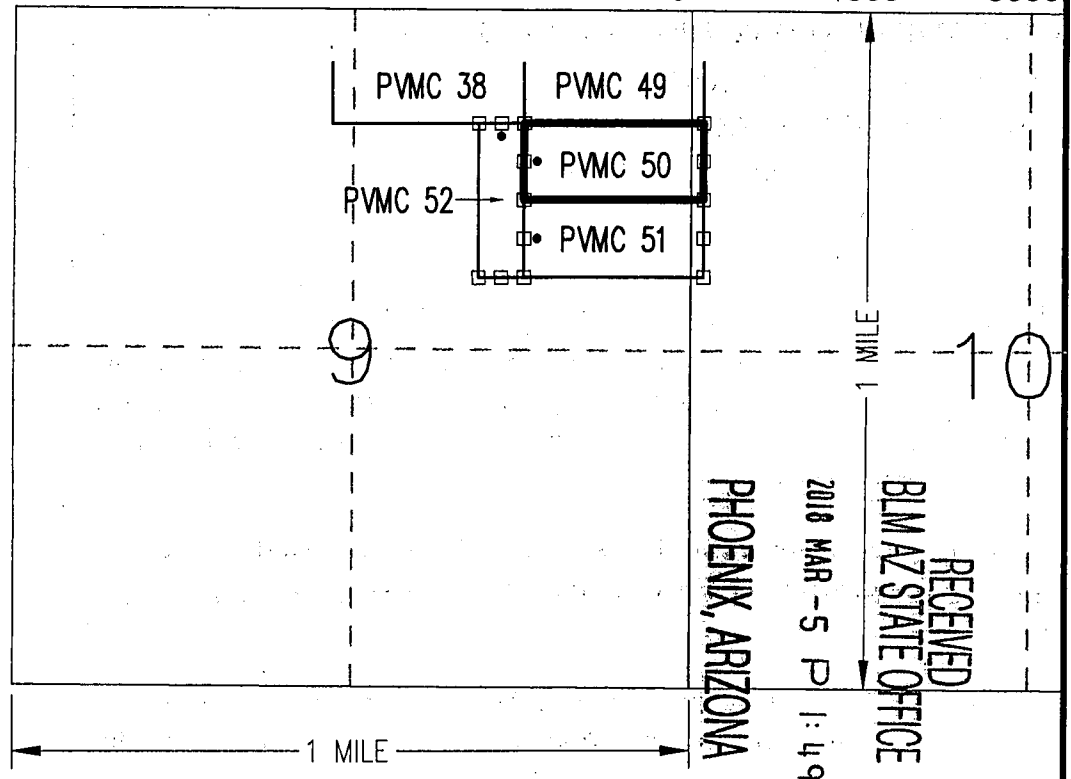

LOCATION OF THE "PVMC 50"

LODE CLAIM

SITUATED IN SECTIONS 9 & 10 (UNSURVEYED)
T1N-R14E G&SRM, GILA COUNTY, AZ
"PVMC 50" = 1400' IN LENGTH & 600' IN WIDTH



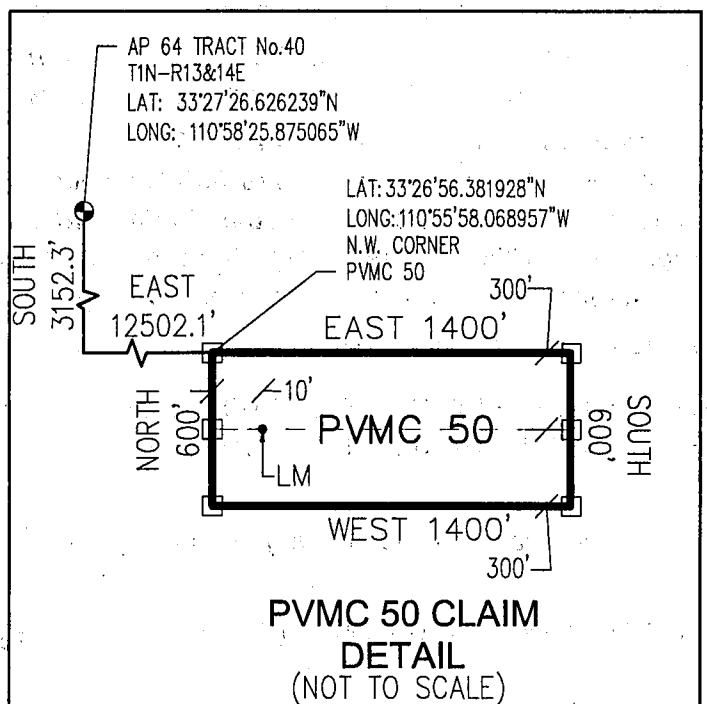
SCALE 1"=1500'



CLAIM ACREAGE = 19.28 AC.

- INDICATES END CENTER OR CORNER OF LODE CLAIM. SET 2"x2"x5' WOODEN POST (TYPICAL).
- INDICATES LOCATION MONUMENT. SET 2"x2"x5' WOODEN POST 10' FROM AN END CENTER WITH PLASTIC BOTTLE CONTAINING THE LOCATION NOTICE

LOCATORS:
PINTO VALLEY MINING CORP.
PO BOX 100
MIAMI AZ 85539




AMC449185

Return to:
PINTO VALLEY MINING CORP.
PO Box 100
Miami, AZ 85539

**LOCATION NOTICE FOR LODE MINING CLAIM
STATE OF ARIZONA, COUNTY OF GILA**

NOTICE IS HEREBY GIVEN that the **PVMC 51** Lode
Mining claim has been located by:
PINTO VALLEY MINING CORP.
whose current mailing address is: PO Box 100
Miami, AZ 85539



This Lode mining claim consists of approximately **19.28** acres.

The general course of this claim is **East to West** and it is situated in the Miami Mining District, Gila County, Arizona. This claim is **1400** feet in length and **600** feet in width. This claim is marked by seven monuments, constructed of 2" x 2" wood posts extending 4' above the ground, one at each end corner, end center and location monument for this claim.

The location monument on which this Location Notice is posted is situated within:

Section 9 (UNSURVEYED), Township 1 North, Range 14 East, Gila and Salt River Meridian, Gila County, Arizona.

This claim runs from the location monument on which this location notice is posted on the centerline of the claim approximately **10 feet, West** to the **West** end line and **1390 feet, East** to the **East** end line of the claim.

This claim encompasses the following Quarter Section(s), Section(s), Township(s) and Range(s):

A portion of the NE1/4, Section 9 & NW1/4, Section 10 (UNSURVEYED), T1N-R14E, G&SRM, Gila County, Arizona, as described by metes and bounds below:

Commencing at A.P. 64 of Tract No. 40 situated in Township 1 North – Ranges 13 & 14 East (Latitude 33°27'26.626239" N, Longitude 110°58'25.875065" W), Thence South 3,752.3 feet, Thence East 12,502.1 feet to the Northwest corner of this Claim and the Point of Beginning (Latitude 33°26'50.447077" N, Longitude 110°55'58.016777" W), Thence East, 1400 feet, Thence South, 600 feet, Thence West, 1400 feet, Thence North, 600 feet to the Point of Beginning.

Depicted on the attached claim map.

THE NORTHWEST CORNER OF THIS CLAIM IS SOUTH 3,752.3' & EAST 12,502.1' OF A.P. 64 OF TRACT No. 40 IN T1N-R13&14E, GILA COUNTY, AZ.

Located, dated and posted on the ground this 27th day of February, 2018.

PINTO VALLEY MINING CORP. (Owner)

By:

A handwritten signature in black ink, appearing to read "Jody A. Stone".
Jody A. Stone, RLS (Agent)

AMC 449786

"PVMC 51"

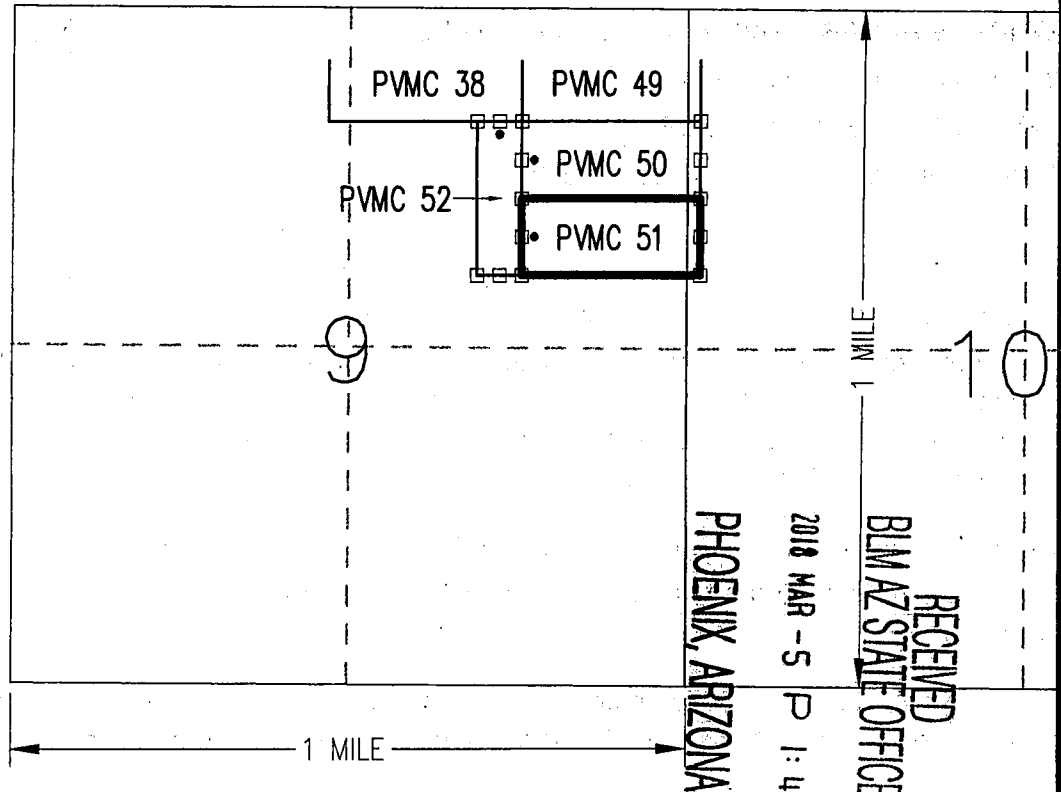
LOCATION OF THE "PVMC 51"

LODE CLAIM

SITUATED IN SECTIONS 9 & 10 (UNSURVEYED)
T1N-R14E G&SRM, GILA COUNTY, AZ
"PVMC 51" = 1400' IN LENGTH & 600' IN WIDTH



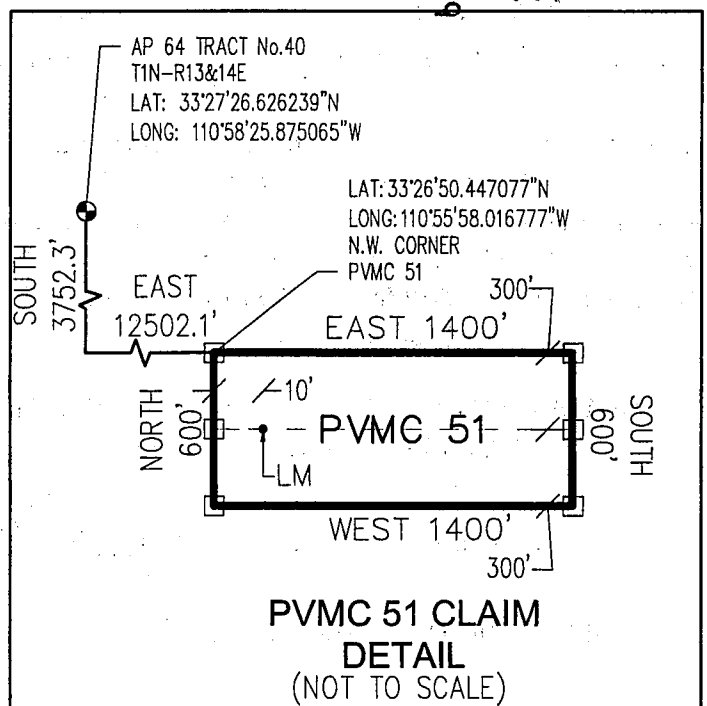
SCALE 1"=1500'



CLAIM ACREAGE = 19.28 AC.

- INDICATES END CENTER OR CORNER OF LODE CLAIM. SET 2"x2"x5' WOODEN POST (TYPICAL).
- INDICATES LOCATION MONUMENT. SET 2"x2"x5' WOODEN POST 10' FROM AN END CENTER WITH PLASTIC BOTTLE CONTAINING THE LOCATION NOTICE

LOCATORS:
PINTO VALLEY MINING CORP.
PO BOX 100
MIAMI AZ 85539




AMC449786

Return to:
PINTO VALLEY MINING CORP.
PO Box 100
Miami, AZ 85539

**LOCATION NOTICE FOR LODE MINING CLAIM
STATE OF ARIZONA, COUNTY OF GILA**

NOTICE IS HEREBY GIVEN that the **PVMC 52** Lode
Mining claim has been located by:
PINTO VALLEY MINING CORP.
whose current mailing address is: PO Box 100
Miami, AZ 85539



This Lode mining claim consists of approximately **9.64** acres.

The general course of this claim is **North to South** and it is situated in the Miami Mining District, Gila County, Arizona. This claim is **1200** feet in length and **350** feet in width. This claim is marked by seven monuments, constructed of 2" x 2" wood posts extending 4' above the ground, one at each end corner, end center and location monument for this claim.

The location monument on which this Location Notice is posted is situated within:

Section 9 (UNSURVEYED), Township 1 North, Range 14 East, Gila and Salt River Meridian, Gila County, Arizona.

This claim runs from the location monument on which this location notice is posted on the centerline of the claim approximately **10 feet, North** to the **North** end line and **1190 feet, South** to the **South** end line of the claim.

This claim encompasses the following Quarter Section(s), Section(s), Township(s) and Range(s):

A portion of the NE1/4, Section 9 (UNSURVEYED), T1N-R14E, G&SRM, Gila County, Arizona, as described by metes and bounds below:

Commencing at A.P. 64 of Tract No. 40 situated in Township 1 North – Ranges 13 & 14 East (Latitude 33°27'26.626239" N, Longitude 110°58'25.875065" W), Thence South 3,152.3 feet, Thence East 12,152.1 feet to the Northwest corner of this Claim and the Point of Beginning (Latitude 33°26'56.356391" N, Longitude 110°56'02.198779" W), Thence East, 350 feet, Thence South, 1200 feet, Thence West, 350 feet, Thence North, 1200 feet to the Point of Beginning.

Depicted on the attached claim map.

THE NORTHWEST CORNER OF THIS CLAIM IS SOUTH 3,152.3' & EAST 12,152.1' OF A.P. 64 OF TRACT No. 40 IN T1N-R13&14E, GILA COUNTY, AZ.

Located, dated and posted on the ground this 27th day of February, 2018.

PINTO VALLEY MINING CORP. (Owner)

By:


Jody A. Stone, RLS (Agent)

AMC449787

"PVMC 52"

LOCATION OF THE "PVMC 52" LODE CLAIM

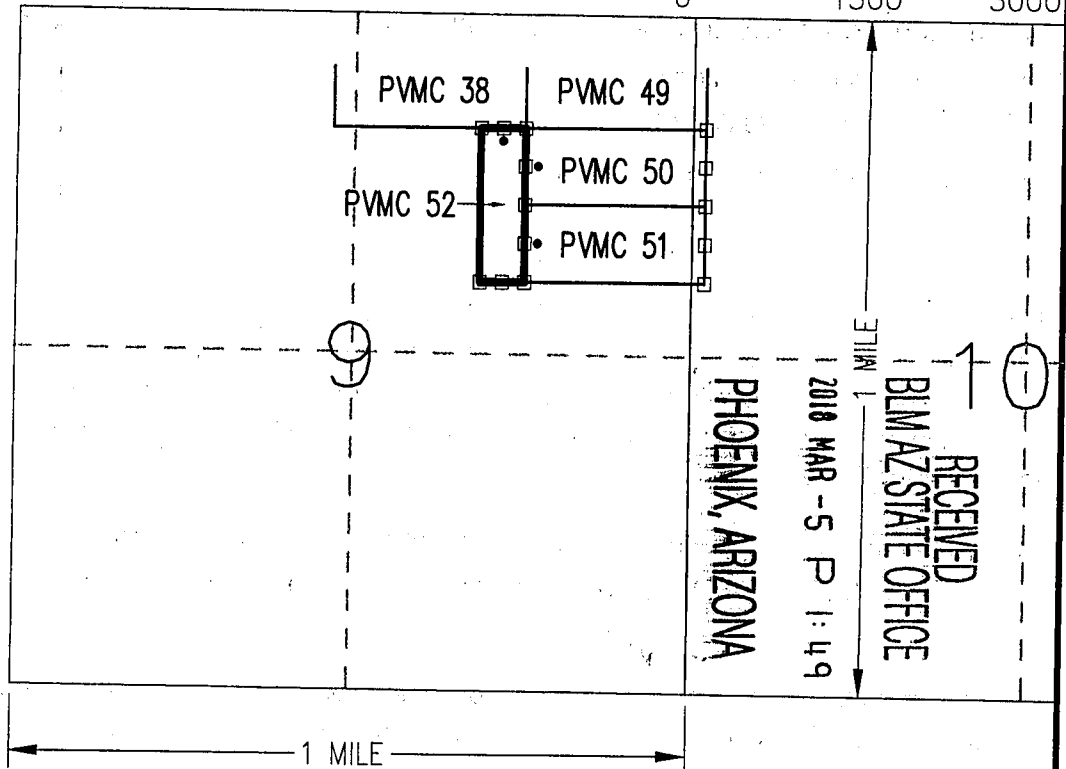
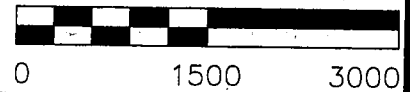
SITUATED IN SECTION 9 (UNSURVEYED)

T1N-R14E G&SRM, GILA COUNTY, AZ

"PVMC 52" = 1200' x 350'



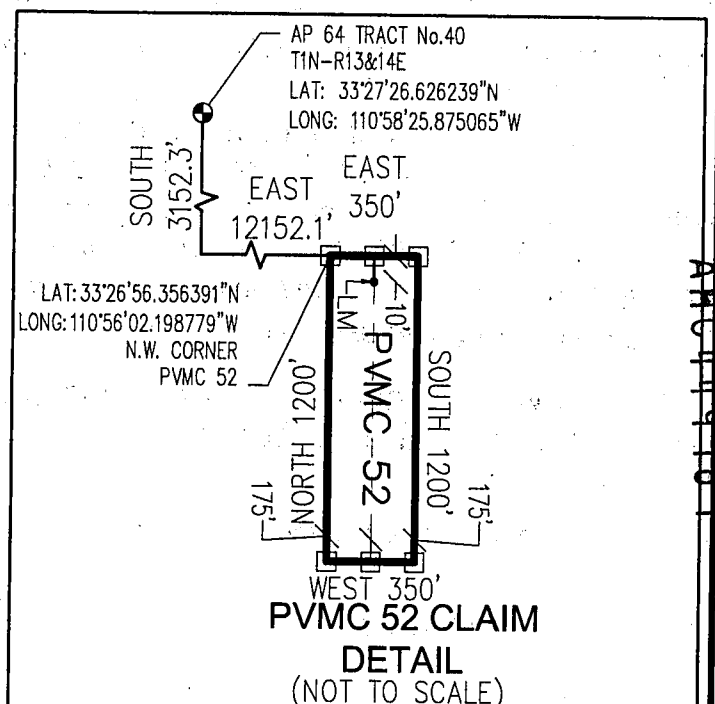
SCALE 1"=1500'



CLAIM ACREAGE = 9.64 AC.

- INDICATES END CENTER OR CORNER OF LODE CLAIM. SET 2"x2"x5' WOODEN POST (TYPICAL).
- INDICATES LOCATION MONUMENT. SET 2"x2"x5' WOODEN POST 10' FROM AN END CENTER WITH PLASTIC BOTTLE CONTAINING THE LOCATION NOTICE

LOCATORS:
PINTO VALLEY MINING CORP.
PO BOX 100
MIAMI AZ 85539




ARCH 19 18

Return to:
PINTO VALLEY MINING CORP.
PO Box 100
Miami, AZ 85539

**LOCATION NOTICE FOR LODE MINING CLAIM
STATE OF ARIZONA, COUNTY OF GILA**

NOTICE IS HEREBY GIVEN that the **PVMC 53** Lode
Mining claim has been located by:
PINTO VALLEY MINING CORP.
whose current mailing address is: PO Box 100
Miami, AZ 85539



This Lode mining claim consists of approximately **16.53** acres.

The general course of this claim is **East to West** and it is situated in the Miami Mining District, Gila County, Arizona. This claim is **1200** feet in length and **600** feet in width. This claim is marked by seven monuments, constructed of 2" x 2" wood posts extending 4' above the ground, one at each end corner, end center and location monument for this claim.

The location monument on which this Location Notice is posted is situated within:

Section 5 (UNSURVEYED), Township 1 North, Range 14 East, Gila and Salt River Meridian, Gila County Arizona.

This claim runs from the location monument on which this location notice is posted on the centerline of the claim approximately **10 feet, East** to the **East** end line and **1190 feet, West** to the **West** end line of the claim.

This claim encompasses the following Quarter Section(s), Section(s), Township(s) and Range(s):

A portion of the SW1/4 & NW1/4, Section 5 & SE1/4 & NE1/4, Section 6 (UNSURVEYED), T1N-R14E, G&SRM, Gila County, Arizona, as described by metes and bounds below:

Commencing at A.P. 64 of Tract No. 40 situated in Township 1 North – Ranges 13 & 14 East (Latitude 33°27'26.626239" N, Longitude 110°58'25.875065" W), Thence North 447.7 feet, Thence East 2,302.1 feet to the Northwest corner of this Claim and the Point of Beginning (Latitude 33°27'31.230837" N, Longitude 110°57'58.749984" W), Thence East, 1200 feet, Thence South, 600 feet, Thence West, 1200 feet, Thence North, 600 feet to the Point of Beginning.


Depicted on the attached claim map.

THE NORTHWEST CORNER OF THIS CLAIM IS NORTH 447.7' & EAST 2,302.1' OF A.P. 64 OF TRACT No. 40 IN T1N-R13&14E, GILA COUNTY, AZ.

Located, dated and posted on the ground this 27th day of February, 2018.

PINTO VALLEY MINING CORP. (Owner)

By:


Jody A. Stone, RLS (Agent)

AMC 449788

"PVMC 53"

LOCATION OF THE "PVMC 8" THROUGH "PVMC 31"
& "PVMC 53" THROUGH "PVMC 58"
LODE CLAIMS



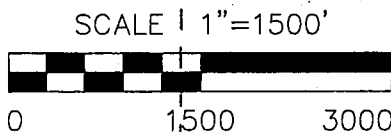
SITUATED IN SECTIONS 5, 6, 7 & 8 (UNSURVEYED)

T1N-R14E G&SRM, GILA COUNTY, AZ

ALL CLAIMS ARE 1500' IN LENGTH & 600' IN WIDTH

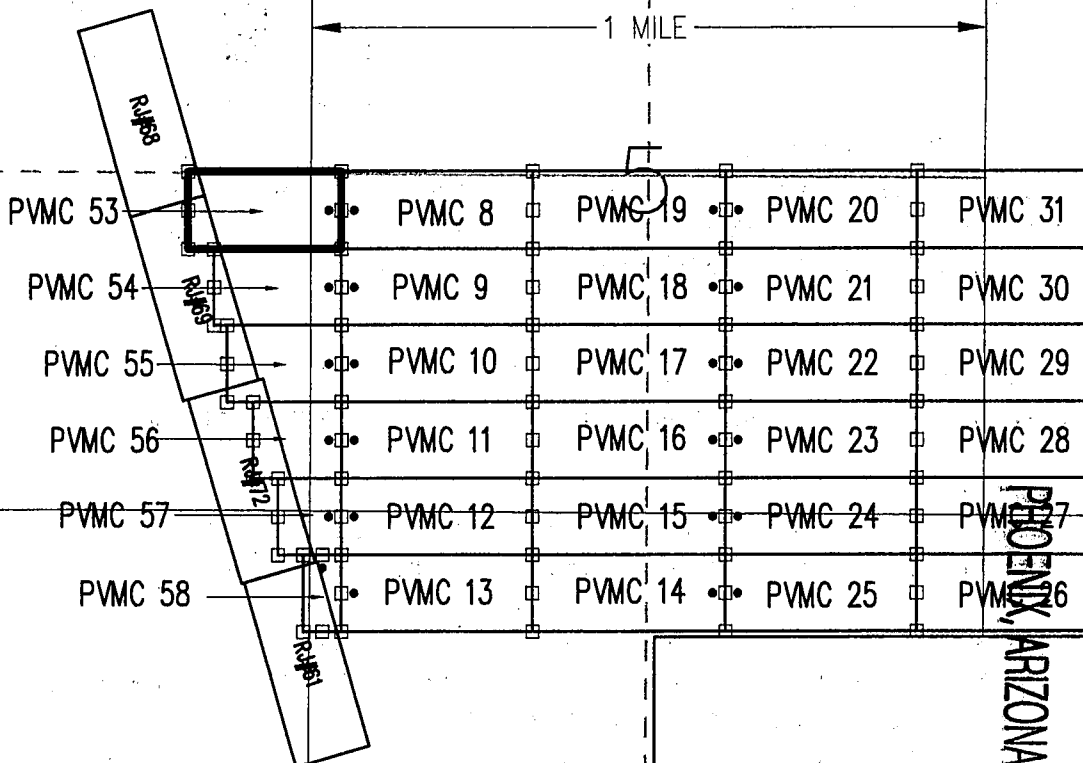
EXCEPT: "PVMC 53" = 1200'x600'; "PVMC 54" = 1000'x600'; "PVMC 55" = 900'x600';

"PVMC 56" = 700'x600'; "PVMC 57" = 500'x600'; "PVMC 58" = 300'x600'



1 MILE

1 MILE



PHOENIX, ARIZONA

2018 MAR - 5 P 1:49

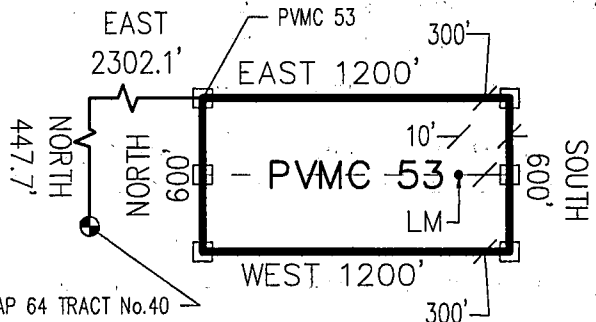
RECEIVED
BLM AZ STATE OFFICE

CLAIM ACREAGE = 16.53 AC.

□ INDICATES END CENTER OR CORNER OF LODE CLAIM.
SET 2"x2"x5' WOODEN POST (TYPICAL).

• INDICATES LOCATION MONUMENT. SET 2"x2"x5'
WOODEN POST 10' FROM AN END CENTER WITH
PLASTIC BOTTLE CONTAINING THE LOCATION NOTICE

LOCATORS:
PINTO VALLEY MINING CORP.
PO BOX 100
MIAMI AZ 85539



AP 64 TRACT No.40
T1N-R13&14E

LAT: 33°27'26.626239"N
LONG: 110°58'25.875065"W


**PVMC 53 CLAIM
DETAIL
(NOT TO SCALE)**

ARC 49100

Return to:
PINTO VALLEY MINING CORP.
PO Box 100
Miami, AZ 85539

**LOCATION NOTICE FOR LODE MINING CLAIM
STATE OF ARIZONA, COUNTY OF GILA**

NOTICE IS HEREBY GIVEN that the **PVMC 54** Lode
Mining claim has been located by:
PINTO VALLEY MINING CORP.
whose current mailing address is: PO Box 100
Miami, AZ 85539



This Lode mining claim consists of approximately **13.77** acres.

The general course of this claim is **East to West** and it is situated in the Miami Mining District, Gila County, Arizona. This claim is **1000** feet in length and **600** feet in width. This claim is marked by seven monuments, constructed of 2" x 2" wood posts extending 4' above the ground, one at each end corner, end center and location monument for this claim.

The location monument on which this Location Notice is posted is situated within:

Section 5 (UNSURVEYED), Township 1 North, Range 14 East, Gila and Salt River Meridian, Gila County, Arizona.

This claim runs from the location monument on which this location notice is posted on the centerline of the claim approximately **10 feet, East** to the **East** end line and **990 feet, West** to the **West** end line of the claim.

This claim encompasses the following Quarter Section(s), Section(s), Township(s) and Range(s):

A portion of the SW1/4, Section 5 & SE1/4, Section 6 (UNSURVEYED), T1N-R14E, G&SRM, Gila County, Arizona, as described by metes and bounds below:

Commencing at A.P. 64 of Tract No. 40 situated in Township 1 North – Ranges 13 & 14 East (Latitude 33°27'26.626239" N, Longitude 110°58'25.875065" W), Thence South 152.3 feet, Thence East 2,502.1 feet to the Northwest corner of this Claim and the Point of Beginning (Latitude 33°27'25.311260" N, Longitude 110°57'56.335403" W), Thence East, 1000 feet, Thence South, 600 feet, Thence West, 1000 feet, Thence North, 600 feet to the Point of Beginning.

Depicted on the attached claim map.

THE NORTHWEST CORNER OF THIS CLAIM IS SOUTH 152.3' & EAST 2,502.1' OF A.P. 64 OF TRACT No. 40 IN T1N-R13&14E, GILA COUNTY, AZ.

Located, dated and posted on the ground this 27th day of February, 2018.

PINTO VALLEY MINING CORP. (Owner)

By: 
Jody A. Stone, RLS (Agent)

AMC449789

"PVMC 54"

LOCATION OF THE "PVMC 8" THROUGH "PVMC 31"
& "PVMC 53" THROUGH "PVMC 58"
LODE CLAIMS



SITUATED IN SECTIONS 5, 6, 7 & 8 (UNSURVEYED)

T1N-R14E G&SRM, GILA COUNTY, AZ

ALL CLAIMS ARE 1500' IN LENGTH & 600' IN WIDTH

EXCEPT: "PVMC 53" = 1200'x600'; "PVMC 54" = 1000'x600'; "PVMC 55" = 900'x600';

"PVMC 56" = 700'x600'; "PVMC 57" = 500'x600'; "PVMC 58" = 300'x600'

SCALE 1"=1500'



0 1500 3000

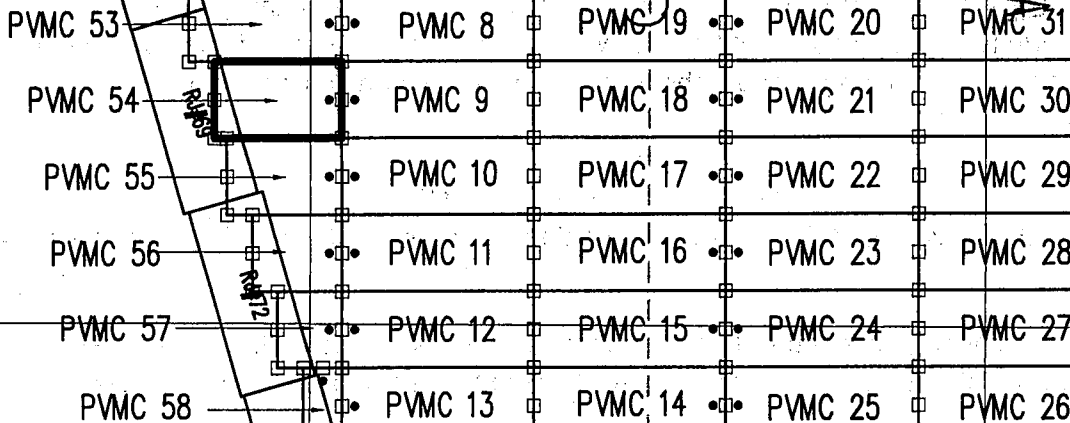
1 MILE

PHOENIX, ARIZONA

2018 MAR -5 P 1:49

RECEIVED
BLM AZ STATE OFFICE

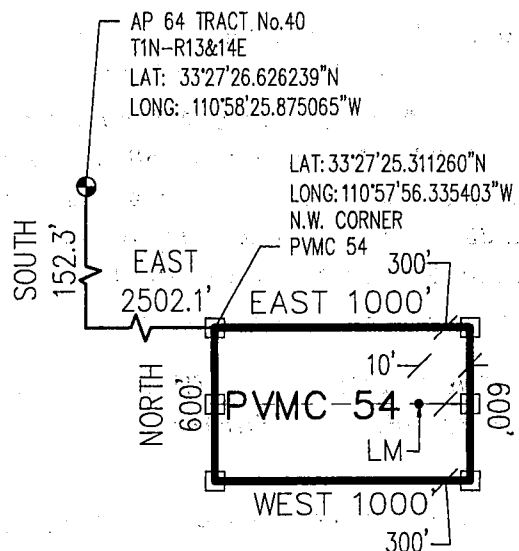
1 MILE



CLAIM ACREAGE = 13.77 AC.

- INDICATES END CENTER OR CORNER OF LODE CLAIM. SET 2"x2"x5' WOODEN POST (TYPICAL).
- INDICATES LOCATION MONUMENT. SET 2"x2"x5' WOODEN POST 10' FROM AN END CENTER WITH PLASTIC BOTTLE CONTAINING THE LOCATION NOTICE

LOCATORS:
PINTO VALLEY MINING CORP.
PO BOX 100
MIAMI AZ 85539



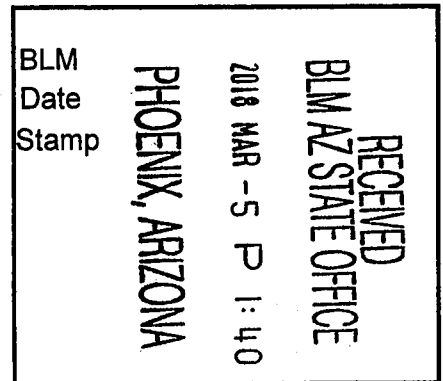
**PVMC 54 CLAIM
DETAIL
(NOT TO SCALE)**

AMC1149189

Return to:
PINTO VALLEY MINING CORP.
PO Box 100
Miami, AZ 85539

**LOCATION NOTICE FOR LODE MINING CLAIM
STATE OF ARIZONA, COUNTY OF GILA**

NOTICE IS HEREBY GIVEN that the **PVMC 55** Lode
Mining claim has been located by:
PINTO VALLEY MINING CORP.
whose current mailing address is: PO Box 100
Miami, AZ 85539



This Lode mining claim consists of approximately **12.40** acres.

The general course of this claim is **East to West** and it is situated in the Miami Mining District, Gila County, Arizona. This claim is **900** feet in length and **600** feet in width. This claim is marked by seven monuments, constructed of 2" x 2" wood posts extending 4' above the ground, one at each end corner, end center and location monument for this claim.

The location monument on which this Location Notice is posted is situated within:

Section 5 (UNSURVEYED), Township 1 North, Range 14 East, Gila and Salt River Meridian, Gila County, Arizona.

This claim runs from the location monument on which this location notice is posted on the centerline of the claim approximately **10 feet, East** to the **East** end line and **890 feet, West** to the **West** end line of the claim.

This claim encompasses the following Quarter Section(s), Section(s), Township(s) and Range(s):

A portion of the SW1/4, Section 5 & SE1/4, Section 6 (UNSURVEYED), T1N-R14E, G&SRM, Gila County, Arizona, as described by metes and bounds below:

Commencing at A.P. 64 of Tract No. 40 situated in Township 1 North – Ranges 13 & 14 East (Latitude 33°27'26.626239" N, Longitude 110°58'25.875065" W), Thence South 752.3 feet, Thence East 2,602.1 feet to the Northwest corner of this Claim and the Point of Beginning (Latitude 33°27'19.384067" N, Longitude 110°57'55.100942" W), Thence East, 900 feet, Thence South, 600 feet, Thence West, 900 feet, Thence North, 600 feet to the Point of Beginning.

Depicted on the attached claim map.

THE NORTHWEST CORNER OF THIS CLAIM IS SOUTH 752.3' & EAST 2,602.1' OF A.P. 64 OF TRACT No. 40 IN T1N-R13&14E, GILA COUNTY, AZ.

Located, dated and posted on the ground this 27th day of February, 2018.

PINTO VALLEY MINING CORP. (Owner)


By:


Jody A. Stone, RLS (Agent)

AMC 449790

"PVMC 55"

LOCATION OF THE "PVMC 8" THROUGH "PVMC 31"
& "PVMC 53" THROUGH "PVMC 58"
LODE CLAIMS

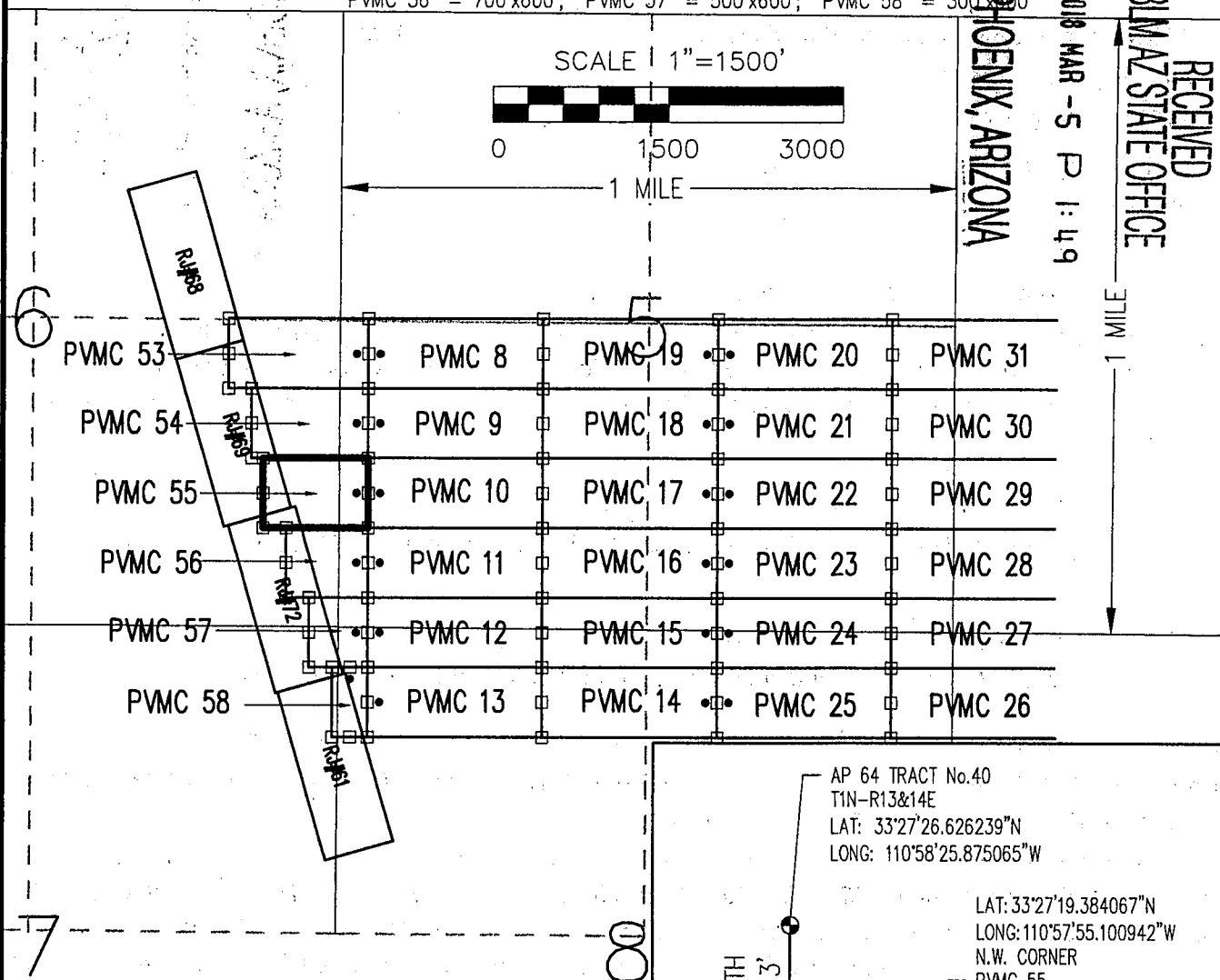


SITUATED IN SECTIONS 5, 6, 7 & 8 (UNSURVEYED)

T1N-R14E G&SRM, GILA COUNTY, AZ

ALL CLAIMS ARE 1500' IN LENGTH & 600' IN WIDTH

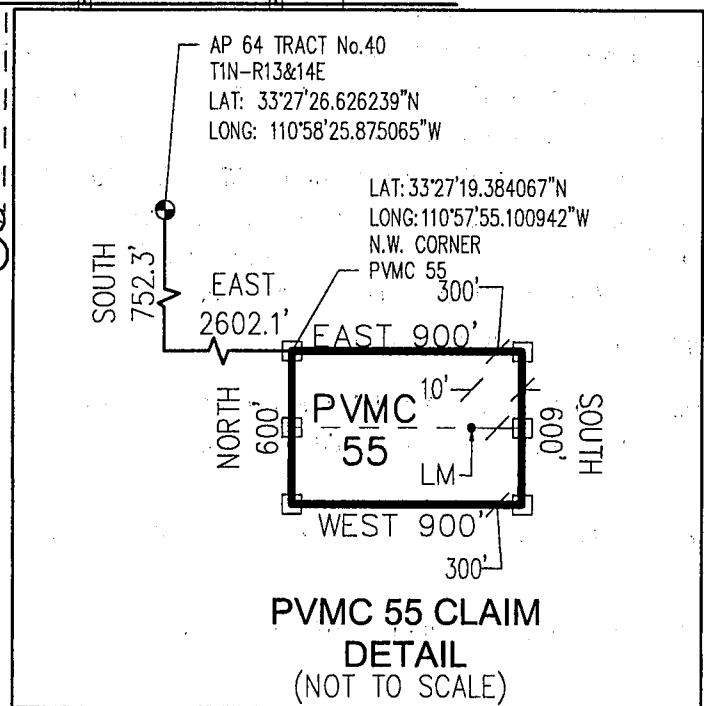
EXCEPT: "PVMC 53" = 1200'x600'; "PVMC 54" = 1000'x600'; "PVMC 55" = 900'x600';
"PVMC 56" = 700'x600'; "PVMC 57" = 500'x600'; "PVMC 58" = 300'x600'



CLAIM ACREAGE = 12.40 AC.

- INDICATES END CENTER OR CORNER OF LODE CLAIM. SET 2"x2"x5' WOODEN POST (TYPICAL).
- INDICATES LOCATION MONUMENT. SET 2"x2"x5' WOODEN POST 10' FROM AN END CENTER WITH PLASTIC BOTTLE CONTAINING THE LOCATION NOTICE

LOCATORS:
PINTO VALLEY MINING CORP.
PO BOX 100
MIAMI AZ 85539




AMC449790

Return to:
PINTO VALLEY MINING CORP.
PO Box 100
Miami, AZ 85539

**LOCATION NOTICE FOR LODE MINING CLAIM
STATE OF ARIZONA, COUNTY OF GILA**

NOTICE IS HEREBY GIVEN that the **PVMC 56** Lode
Mining claim has been located by:
PINTO VALLEY MINING CORP.
whose current mailing address is: PO Box 100
Miami, AZ 85539



This Lode mining claim consists of approximately **9.64** acres.

The general course of this claim is **East to West** and it is situated in the Miami Mining District, Gila County, Arizona. This claim is **700** feet in length and **600** feet in width. This claim is marked by seven monuments, constructed of 2" x 2" wood posts extending 4' above the ground, one at each end corner, end center and location monument for this claim.

The location monument on which this Location Notice is posted is situated within:

Section 5 (UNSURVEYED), Township 1 North, Range 14 East, Gila and Salt River Meridian, Gila County, Arizona.

This claim runs from the location monument on which this location notice is posted on the centerline of the claim approximately **10 feet, East** to the **East** end line and **690 feet, West** to the **West** end line of the claim.

This claim encompasses the following Quarter Section(s), Section(s), Township(s) and Range(s):

A portion of the SW1/4, Section 5 & SE1/4, Section 6 (UNSURVEYED), T1N-R14E, G&SRM, Gila County, Arizona, as described by metes and bounds below:

Commencing at A.P. 64 of Tract No. 40 situated in Township 1 North – Ranges 13 & 14 East (Latitude 33°27'26.626239" N, Longitude 110°58'25.875065" W), Thence South 1,352.3 feet, Thence East 2,802.1 feet to the Northwest corner of this Claim and the Point of Beginning (Latitude 33°27'13.464465" N, Longitude 110°57'52.686526" W), Thence East, 700 feet, Thence South, 600 feet, Thence West, 700 feet, Thence North, 600 feet to the Point of Beginning.

Depicted on the attached claim map.

THE NORTHWEST CORNER OF THIS CLAIM IS SOUTH 1,352.3' & EAST 2,802.1' OF A.P. 64 OF TRACT No. 40 IN T1N-R13&14E, GILA COUNTY, AZ.

Located, dated and posted on the ground this 27th day of February, 2018.

PINTO VALLEY MINING CORP. (Owner)

By:


Jody A. Stone, RLS (Agent)

AMC449791

"PVMC 56"

LOCATION OF THE "PVMC 8" THROUGH "PVMC 31"
& "PVMC 53" THROUGH "PVMC 58"
LODE CLAIMS



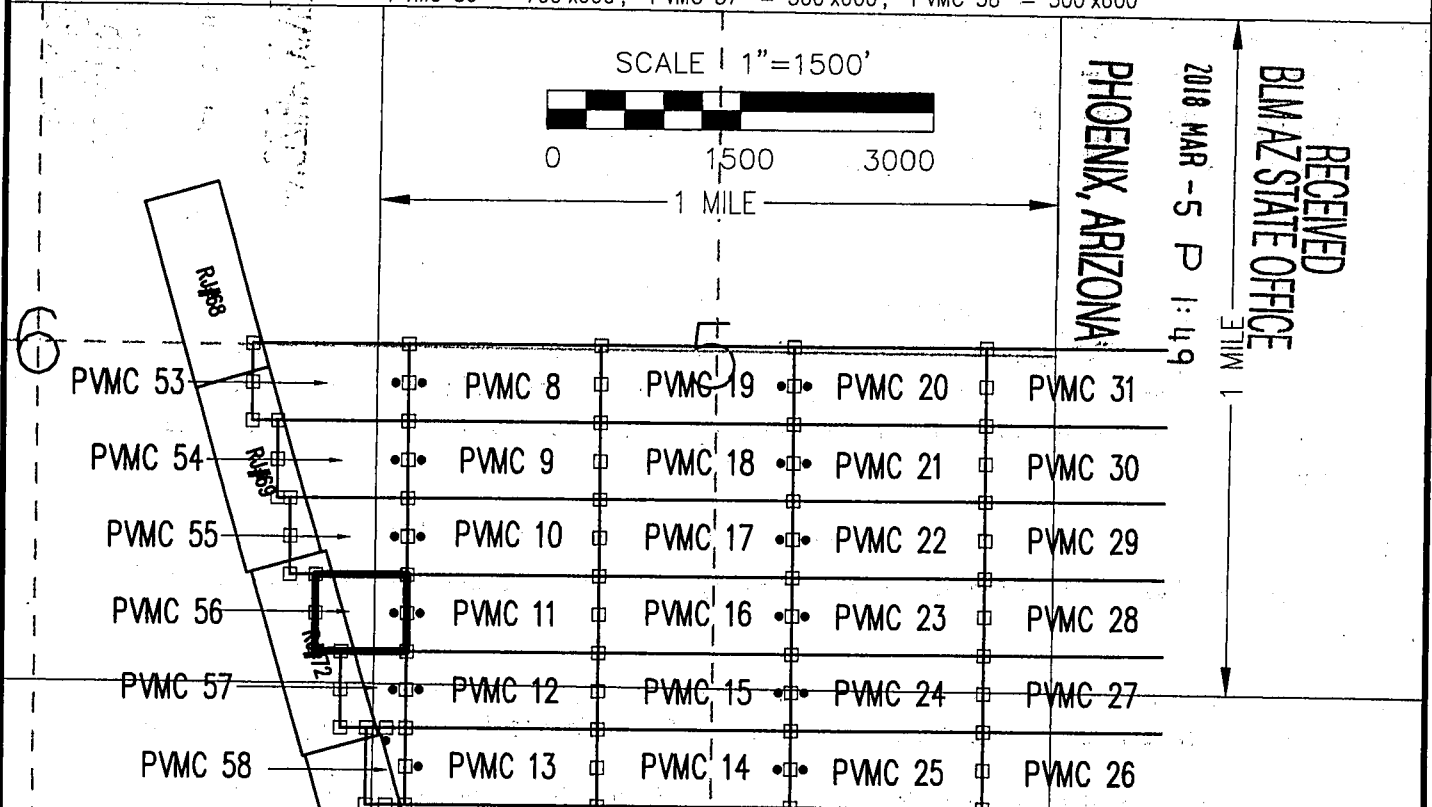
SITUATED IN SECTIONS 5, 6, 7 & 8 (UNSURVEYED)

T1N-R14E G&SRM, GILA COUNTY, AZ

ALL CLAIMS ARE 1500' IN LENGTH & 600' IN WIDTH

EXCEPT: "PVMC 53" = 1200'x600'; "PVMC 54" = 1000'x600'; "PVMC 55" = 900'x600';

"PVMC 56" = 700'x600'; "PVMC 57" = 500'x600'; "PVMC 58" = 300'x600'



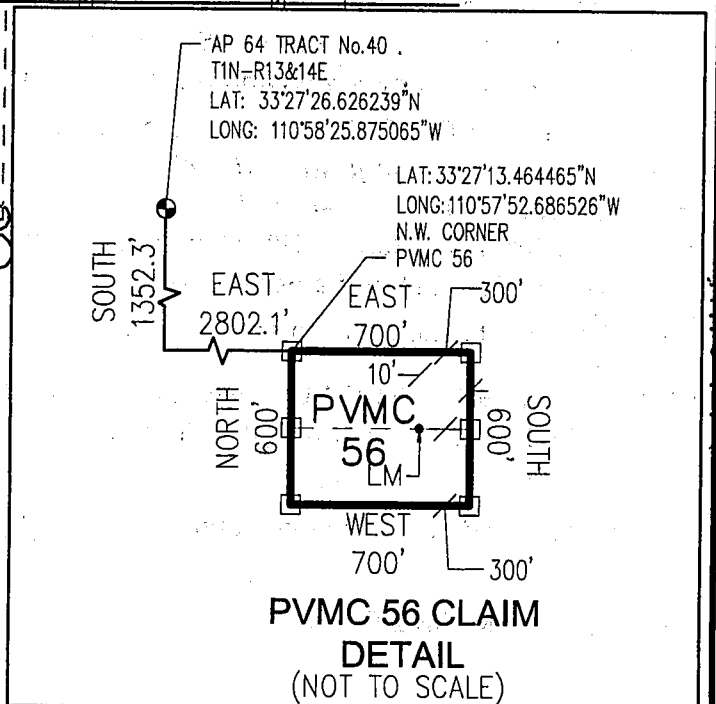
CLAIM ACREAGE = 9.64 AC.

□ INDICATES END CENTER OR CORNER OF LODE CLAIM.
SET 2"x2"x5' WOODEN POST (TYPICAL).

• INDICATES LOCATION MONUMENT. SET 2"x2"x5'
WOODEN POST 10' FROM AN END CENTER WITH
PLASTIC BOTTLE CONTAINING THE LOCATION NOTICE

LOCATORS:

PINTO VALLEY MINING CORP.
PO BOX 100
MIAMI AZ 85539




AMC 11 9791

Return to:
PINTO VALLEY MINING CORP.
PO Box 100
Miami, AZ 85539

**LOCATION NOTICE FOR LODE MINING CLAIM
STATE OF ARIZONA, COUNTY OF GILA**

NOTICE IS HEREBY GIVEN that the **PVMC 57** Lode
Mining claim has been located by:
PINTO VALLEY MINING CORP.
whose current mailing address is: PO Box 100
Miami, AZ 85539



This Lode mining claim consists of approximately **6.89** acres.

The general course of this claim is **East to West** and it is situated in the Miami Mining District, Gila County, Arizona. This claim is **500** feet in length and **600** feet in width. This claim is marked by seven monuments, constructed of 2" x 2" wood posts extending 4' above the ground, one at each end corner, end center and location monument for this claim.

The location monument on which this Location Notice is posted is situated within:

Section 8 (UNSURVEYED), Township 1 North, Range 14 East, Gila and Salt River Meridian, Gila County, Arizona.

This claim runs from the location monument on which this location notice is posted on the centerline of the claim approximately **10 feet, East** to the **East** end line and **490 feet, West** to the **West** end line of the claim.

This claim encompasses the following Quarter Section(s), Section(s), Township(s) and Range(s):

A portion of the SW1/4, Section 5; SE1/4, Section 6; NE1/4, Section 7 & NW1/4, Section 8 (UNSURVEYED), T1N-R14E, G&SRM, Gila County, Arizona, as described by metes and bounds below:

Commencing at A.P. 64 of Tract No. 40 situated in Township 1 North – Ranges 13 & 14 East (Latitude 33°27'26.626239" N, Longitude 110°58'25.875065" W), Thence South 1,952.3 feet, Thence East 3,002.1 feet to the Northwest corner of this Claim and the Point of Beginning (Latitude 33°27'07.544846" N, Longitude 110°57'50.272203" W), Thence East, 500 feet, Thence South, 600 feet, Thence West, 500 feet, Thence North, 600 feet to the Point of Beginning.

Depicted on the attached claim map.

THE NORTHWEST CORNER OF THIS CLAIM IS SOUTH 1,952.3' & EAST 3,002.1' OF A.P. 64 OF TRACT No. 40 IN T1N-R13&14E, GILA COUNTY, AZ.

Located, dated and posted on the ground this 27th day of February, 2018.

PINTO VALLEY MINING CORP. (Owner)

By:


Jody A. Stone, RLS (Agent)

AMC 4119792

"PVMC 57"

LOCATION OF THE "PVMC 8" THROUGH "PVMC 31"
& "PVMC 53" THROUGH "PVMC 58"
LODE CLAIMS



SITUATED IN SECTIONS 5, 6, 7 & 8 (UNSURVEYED)

T1N-R14E G&SRM, GILA COUNTY, AZ

ALL CLAIMS ARE 1500' IN LENGTH & 600' IN WIDTH

EXCEPT: "PVMC 53" = 1200'x600'; "PVMC 54" = 1000'x600'; "PVMC 55" = 900'x600';
"PVMC 56" = 700'x600'; "PVMC 57" = 500'x600'; "PVMC 58" = 300'x600'

SCALE 1"=1500'



0 1500 3000

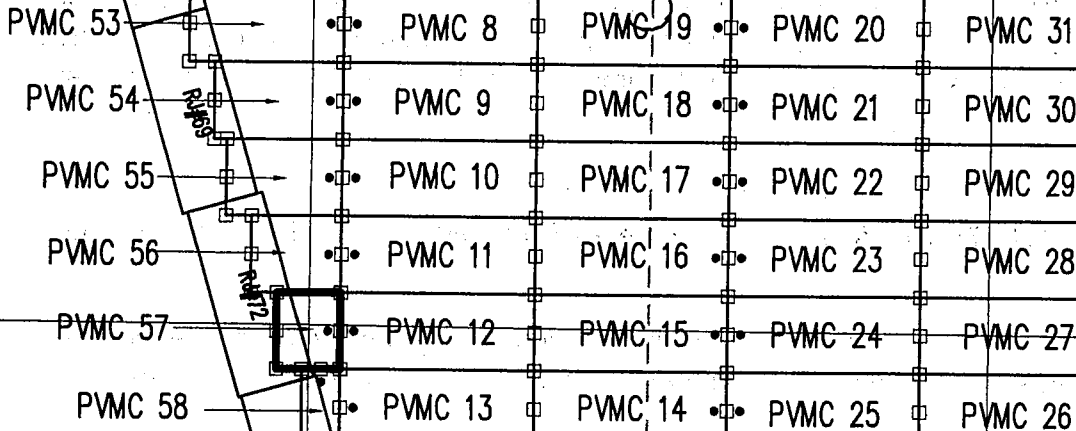
1 MILE

PHOENIX, ARIZONA

2018 MAR -5 P 1:49

RECEIVED
BLM AZ STATE OFFICE

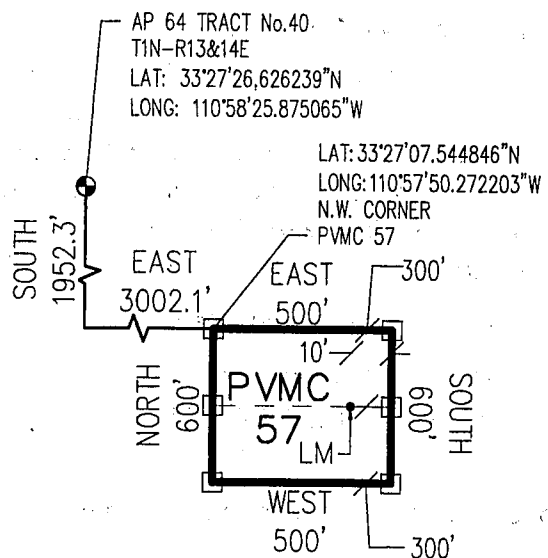
1 MILE



CLAIM ACREAGE = 6.89 AC.

- INDICATES END CENTER OR CORNER OF LODE CLAIM. SET 2"x2"x5' WOODEN POST (TYPICAL).
- INDICATES LOCATION MONUMENT. SET 2"x2"x5' WOODEN POST 10' FROM AN END CENTER WITH PLASTIC BOTTLE CONTAINING THE LOCATION NOTICE

LOCATORS:
PINTO VALLEY MINING CORP.
PO BOX 100
MIAMI AZ 85539




PVMC 57 CLAIM
DETAIL
(NOT TO SCALE)

AMC449792

Return to:
PINTO VALLEY MINING CORP.
PO Box 100
Miami, AZ 85539

**LOCATION NOTICE FOR LODE MINING CLAIM
STATE OF ARIZONA, COUNTY OF GILA**

NOTICE IS HEREBY GIVEN that the **PVMC 58** Lode
Mining claim has been located by:
PINTO VALLEY MINING CORP.
whose current mailing address is: PO Box 100
Miami, AZ 85539



This Lode mining claim consists of approximately **4.13** acres.

The general course of this claim is **North to South** and it is situated in the Miami Mining District, Gila County, Arizona. This claim is **600** feet in length and **300** feet in width. This claim is marked by seven monuments, constructed of 2" x 2" wood posts extending 4' above the ground, one at each end corner, end center and location monument for this claim.

The location monument on which this Location Notice is posted is situated within:

Section 8 (UNSURVEYED), Township 1 North, Range 14 East, Gila and Salt River Meridian, Gila County, Arizona.

This claim runs from the location monument on which this location notice is posted on the centerline of the claim approximately **10 feet, North** to the **North** end line and **590 feet, South** to the **South** end line of the claim.

This claim encompasses the following Quarter Section(s), Section(s), Township(s) and Range(s):

A portion of the NE1/4, Section 7 & NW1/4, Section 8 (UNSURVEYED), T1N-R14E, G&SRM, Gila County, Arizona, as described by metes and bounds below:

Commencing at A.P. 64 of Tract No. 40 situated in Township 1 North – Ranges 13 & 14 East (Latitude 33°27'26.626239" N, Longitude 110°58'25.875065" W), Thence South 2,552.3 feet, Thence East 3,202.1 feet to the Northwest corner of this Claim and the Point of Beginning (Latitude 33°27'01.625212" N, Longitude 110°57'47.857973" W), Thence East, 300 feet, Thence South, 600 feet, Thence West, 300 feet, Thence North, 600 feet to the Point of Beginning.


Depicted on the attached claim map.

THE NORTHWEST CORNER OF THIS CLAIM IS SOUTH 2,552.3' & EAST 3,202.1' OF A.P. 64 OF TRACT No. 40 IN T1N-R13&14E, GILA COUNTY, AZ.

Located, dated and posted on the ground this 27th day of February, 2018.

PINTO VALLEY MINING CORP. (Owner)

By:


Jody A. Stone, RLS (Agent)

AMC 449793

"PVMC 58"

LOCATION OF THE "PVMC 8" THROUGH "PVMC 31"
& "PVMC 53" THROUGH "PVMC 58"
LODE CLAIMS



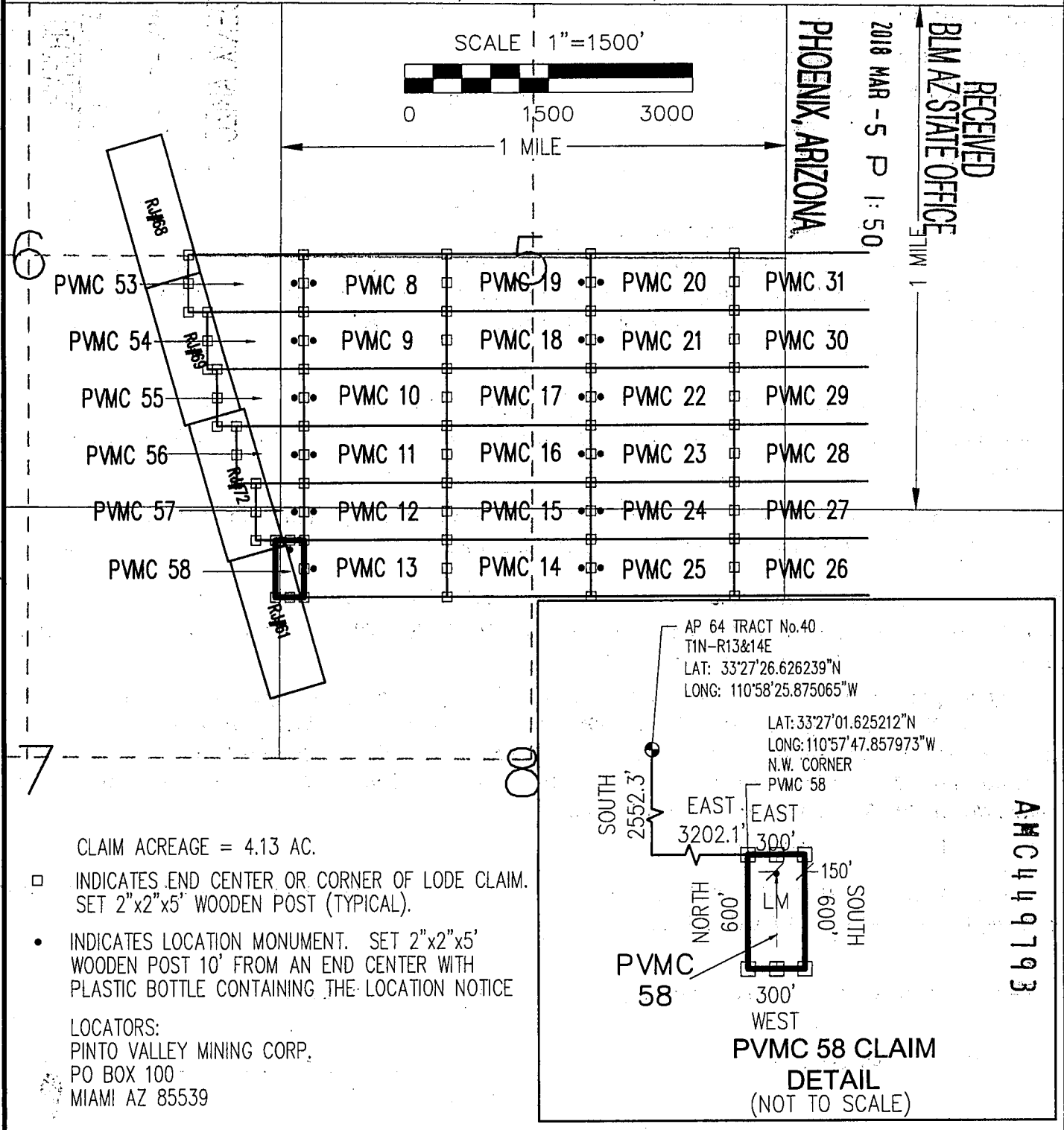
SITUATED IN SECTIONS 5, 6, 7 & 8 (UNSURVEYED)

T1N-R14E G&SRM, GILA COUNTY, AZ

ALL CLAIMS ARE 1500' IN LENGTH & 600' IN WIDTH

EXCEPT: "PVMC 53" = 1200'x600'; "PVMC 54" = 1000'x600'; "PVMC 55" = 900'x600';

"PVMC 56" = 700'x600'; "PVMC 57" = 500'x600'; "PVMC 58" = 300'x600'



RUN TIME: 11:06 AM

DEPARTMENT OF INTERIOR
BUREAU OF LAND MANAGEMENT

RUN DATE: 03/13/2018
Page 1 of 1

Input Parameters for Geographic Report with Land

System Id = CR

Admin State = AZ

Geo State =

Casetype Begins With

Case Disp Txt = AUTHORIZED, CANCELLED, EXPIRED, PENDING, REJECTED, VOID, WITHDRAWN

Mer Twp Rng =

Section =

Mtrs = 14 0010N 0130E 014, 14 0010N 0130E 999, 14 0010N 0140E 003, 14 0010N 0140E 004, 14 0010N 0140E 005, 14 0010N 0140E 006, 14 0010N 0140E 007, 14 0010N 0140E 008, 14 0010N 0140E 009, 14 0010N 0140E 010, 14 0010N 0140E 017, 14 0010N 0140E 020, 14 0010N 0140E 999

Commodity =

Commodity Txt =

Pending Org =

Pend Org Decode =

Total Rows Returned: 7

NO WARRANTY IS MADE BY BLM FOR USE OF THE DATA
FOR PURPOSES NOT INTENDED BY BLM

RUN TIME: 11:07 AM

Adm State: AZ

UNITED STATES DEPARTMENT OF INTERIOR
BUREAU OF LAND MANAGEMENT
GEOGRAPHIC REPORT WITH LAND
Sorted by Serial Number

RUN DATE: 03/13/2018
Page 1 of 1

Serial Number: AZA 009599

Total Case Acres: 1,855.500

<u>Casetype</u>	<u>Case Disp</u>	14	0010N	0130E	<u>Sect</u>	<u>Sur Typ</u>	<u>Sur Num</u>	<u>Suff</u>	<u>Subdivision</u>	<u>Act Pend</u>
289100	AUTHORIZED				014	ALIQ			NE;	

Serial Number: AZA 009599

Total Case Acres: 1,855.500

<u>Casetype</u>	<u>Case Disp</u>	14	0010N	0140E	<u>Sect</u>	<u>Sur Typ</u>	<u>Sur Num</u>	<u>Suff</u>	<u>Subdivision</u>	<u>Act Pend</u>
289100	AUTHORIZED				005	ALIQ			NWNW;	
					006	ALIQ			N2,NWNWSW;	

Serial Number: AZA 009601

Total Case Acres: 1,723.950

<u>Casetype</u>	<u>Case Disp</u>	14	0010N	0130E	<u>Sect</u>	<u>Sur Typ</u>	<u>Sur Num</u>	<u>Suff</u>	<u>Subdivision</u>	<u>Act Pend</u>
289100	AUTHORIZED				014	ALIQ			NE;	

Serial Number: AZA 009601

Total Case Acres: 1,723.950

<u>Casetype</u>	<u>Case Disp</u>	14	0010N	0140E	<u>Sect</u>	<u>Sur Typ</u>	<u>Sur Num</u>	<u>Suff</u>	<u>Subdivision</u>	<u>Act Pend</u>
289100	AUTHORIZED				005	MNR			NWNWNW;	
					006	ALIQ			N2;	

Serial Number: AZA 021041

Total Case Acres: 5.000

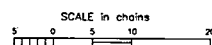
<u>Casetype</u>	<u>Case Disp</u>	14	0010N	0130E	<u>Sect</u>	<u>Sur Typ</u>	<u>Sur Num</u>	<u>Suff</u>	<u>Subdivision</u>	<u>Act Pend</u>
386402	AUTHORIZED				014	MS	4838			

AMENDED PROTRACTION DIAGRAM OFFICIALLY FILED 02/17/2006

MTP
SUPPL SECS 17,18,19,20

FOR ORDERS AFFECTING DISPOSAL OR USE OF
UNIDENTIFIED LANDS WITHDRAWN FOR CLASSIFICATION,
MINERALS, WATER AND/OR OTHER PUBLIC PURPOSES,
REFER TO INDEX OF MISCELLANEOUS DOCUMENTS.

CURRENT TO	NW	GSR Mer
2-2-2016	ACAD	T 1 N
		R 14 E



WARNING STATEMENT
This plot is the Bureau's Record of Title, and should be used only as a graphic display of the township survey data. Records herein do not reflect title changes which may have been affected by lateral movements of rivers or other bodies of water. Refer to the cadastral surveys for official survey information.

TOWNSHIP 1 NORTH RANGE 13 and 14 EAST OF THE GILA AND SALT RIVER MERIDIAN, ARIZONA
AMC 449739 - 449793 Mineral claims PVMC 1 thru PVMC 58

